

3

2019-085001

2019 Dec 10

8:39 AM

STATE OF INDIANA
LAKE COUNTY
FILED FOR RECORD
MICHAEL B BROWN
RECORDER

OLNACS # 31934079

Mortgage

(This Mortgage Secures Future Advances)

After Recording Return to: PNC Bank, Consumer Lending
6750 Miller Rd., Brecksville, OH 44141



21, VF, SVS

THIS MORTGAGE is made on **11/16/2019**.
The name(s) and address(es) of the Mortgagor(s) (are) **MIROSLAV REPAK**

If there is more than one, the word "Mortgagor" refers to each and all of them.
The name and address of the Mortgagee (Lender) are **PNC Bank, National Association**.

The word "Borrower" means **MIROSLAV REPAK**.

If there is more than one, the word "Borrower" refers to each and all of them.

Mortgagee has granted to Borrower a home equity line of credit, providing for a Maximum Credit Limit (that is, a maximum amount of indebtedness) of **Ninety-Nine Thousand Four Hundred Dollars And Zero Cents** (U.S. \$99,400.00) under the terms of Borrower's written agreement (referred to herein as the "Agreement"), dated **11/16/2019**, under which amounts are payable and due on or before **11/21/2056**. Mortgagee is obligated, under terms set forth in the Agreement, to make future advances during the Draw Period of the Account. Mortgagee is not obligated to make advances which would cause the principal balance outstanding to exceed the Maximum Credit Limit and is not obligated to make advances after the Account is terminated or during periods when further extensions of credit are prohibited or suspended as provided in the Agreement. By the Agreement, Borrower has agreed to repay the advances in monthly installments with interest.

This Mortgage secures to Mortgagee: (a) the principal amount of the debt evidenced by the Agreement, as amended, supplemented or modified from time to time, the repayment of all future advances, obligations and indebtedness of Borrower under the Agreement up to the Maximum Credit Limit and all future modifications, extensions and renewals thereof and the Mortgage shall be valid and have priority to the extent of the Maximum Credit Limit over all subsequent liens and encumbrances, including statutory liens, excepting solely taxes and assessments levied on the Property given priority by law, to the same extent as if such future advances, modifications, extensions and renewals existed on the date of the Mortgage; (b) the repayment of interest and other charges as provided in the Agreement; (c) the payment of all other sums, with interest thereon, advanced hereunder for the payment of taxes, assessments, maintenance charges, insurance premiums and costs incurred to protect the security of this Mortgage; (d) the payment of all of Mortgagee's costs of collection, including costs of suit and, if permitted by law, reasonable attorneys' fees and expenses, if suit is filed or other action is taken to collect the sums owing or to protect the security of this Mortgage; (e) payment of any refinancing, substitution, extension, modification, and/or renewal of any of the indebtedness and other amounts mentioned in subparagraphs (b), (c) and (d) of this paragraph; (f) the performance of Mortgagor's and/or Borrower's covenants and agreements under this Mortgage and the Agreement; and (g) the repayment of the debt evidenced by any agreement which was replaced by the Agreement, to the extent that such debt is owed to Mortgagee and has not been paid. For this purpose, Mortgagor does hereby mortgage, warrant, grant and convey the Mortgagee the following described property, together with all improvements now or hereafter erected, and all easements, rights and appurtenances thereon, located at and known as:

100 E ELIZABETH DR	SCHERERVILLE	IN	46375	LAKE
Recording Date	02/02/2004			
Deed Book Number	2004 008659	Page Number	N/A	
Tax Parcel Number	009-20-13-0123-0110			
Uniform Parcel Number	ST. JOHN			
Lot and Block Number	N/A N/A			

The word "Property" herein shall mean all of the foregoing mortgaged property.

To have and to hold the Property unto the Mortgagee, its successors and assigns, forever. Provided, however, that if the Mortgagor and/or Borrower shall pay to Mortgagee the said debt, interest and all other sums and perform all covenants and agreements secured hereby, and if Borrower has no further right to obtain advances of credit under the Agreement, then and from thenceforth, as well, this present Mortgage and the estate hereby granted and conveyed by it shall cease, determine and become void and of no effect, notwithstanding anything to the contrary in this Mortgage.

Warranty of Title. Mortgagor warrants and represents to Mortgagee that: (a) Mortgagor is the sole owner of the Property, and has the right to mortgage and convey the Property; (b) the Property is unencumbered except for encumbrances now recorded; and (c) Mortgagor will defend the title to the Property against all claims and demands except encumbrances now recorded.

Default. Mortgagor will be in default under this Mortgage upon a default under the terms of the Agreement.

✓ 55.00
0013904887
AR
E

Mortgagee's Remedies. Unless prohibited by law, if Mortgagor is in default under this Mortgage, Mortgagee may, at its option, after notice required by law, if any, declare due and payable the entire unpaid balance of the sums which are secured by this Mortgage and owing under the Agreement. If Mortgagee so declares such entire balance due and payable, Mortgagee may take possession of the Property, collect any and all rents, apply said rents to the indebtedness secured by this Mortgage, foreclose the Mortgage, or take other action upon the Mortgage as permitted or provided by law to collect the balance owing.

Waiver of Valuation and Appraisalment. Mortgagor waives all rights of valuation and appraisalment laws.

Remedies Cumulative. If any circumstance exists which would permit Mortgagee to accelerate the balance, Mortgagee may take such action at any time during which such circumstance continues to exist. Mortgagee's remedies under this Mortgage shall be cumulative and not alternative.


Benefit and Burden. The promises, agreements and rights in this Mortgage shall be binding upon and benefit anyone to whom the Property or this Mortgage is transferred. If more than one Mortgagor signs this Mortgage, each and all of them are bound individually and together.

Delay in Enforcement. Mortgagee can delay in enforcing any of its rights under this Mortgage or the Agreement without losing that right. Any waiver by Mortgagee of any provision of this Mortgage or the Agreement will not be a waiver of the same or any other provision on any other occasion.

Assignment. Mortgagee may sell, transfer or assign this Mortgage without Mortgagor's consent.

Severability. If any provision of this Mortgage is held to be invalid or unenforceable, such determination shall not affect the validity or enforceability of the remaining provisions of this Mortgage.

WITNESS the signing of this Mortgage on the date set forth above, intending to be legally bound.




Mortgagor Miroslav Repak Mortgagee _____

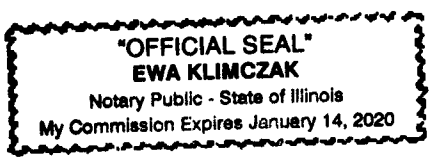
Type or print name: MIROSLAV REPAK Type or print name: _____

STATE OF ~~INDIANA~~ ILLINOIS)
COUNTY OF LAKE) SS:

Before me, a Notary Public in and for said County and State, personally appeared MIROSLAV REPAK who acknowledged the execution of the foregoing mortgage. WITNESS my hand and Notarial Seal this 16th day of NOVEMBER, 2019.



Signature Ewa Klimczak
Printed EWA KLIMCZAK
NOTARY PUBLIC



Residing in LAKE County, ILLINOIS Indiana.

My commission expires: JAN. 14. 2020

I affirm, under ^{the} penalties for perjury, that I have taken reasonable care to redact each Social Security number in this document, unless required by law.

Signature: Veronica Figueroa

Print Name: Veronica Figueroa

This instrument was prepared by:
Veronica Figueroa

PNC Bank
6750 Miller Road
Brecksville, OH 44141

EXHIBIT A

Credit Request #: ID2031922375

PART OF THE NORTHWEST 1/4 OF THE SOUTHWEST 1/4 OF SECTION 15, TOWNSHIP 35 NORTH, RANGE 9 WEST OF THE 2ND PRINCIPAL MERIDIAN, DESCRIBED AS FOLLOWS: COMMENCING AT A POINT ON THE WEST LINE OF SAID SECTION WHICH IS 1,838.58 FEET NORTH OF THE SOUTHWEST CORNER THEREOF, THENCE NORTH 90 DEGREES EAST 790.23 FEET TO THE POINT OF BEGINNING; THENCE NORTH 58 DEGREES 51 MINUTES 30 SECONDS WEST 218.82 FEET; THENCE SOUTHWESTERLY AT RIGHT ANGLES TO THE LAST DESCRIBED LINE 125 FEET; THENCE SOUTH 58 DEGREES 51 MINUTES 30 SECONDS EAST 11.95 FEET; THENCE NORTH 90 DEGREES EAST 241.7 FEET, MORE OR LESS, TO THE POINT OF BEGINNING, IN THE TOWN OF SCHERERVILLE, LOCATED IN LAKE COUNTY, INDIANA. TAX ID: 009-20-13-0123-0110.

