

2017 072208

2017 OCT 25 PM 4:09

MICHAEL B. BROWN
RECORDER

Quitclaim Deed

RECORDING REQUESTED BY
AND WHEN RECORDED MAIL TO:

Document is

NOT OFFICIAL!

This Document is the property of
the Lake County Recorder!

FILED FOR TAXATION SUBJECT
FINAL ACCEPTANCE FOR TRANSFER

Anthony S. Headd
555 RUTLEDGE ST GARY IN 46404

OCT 25 2017

Consideration: \$ 2,500.00

Property Transfer Tax: \$

Assessor's Parcel No.: 4508081263000004

JOHN E. PETALAS
LAKE COUNTY AUDITOR

PREPARED BY: Anthony L. Headd certifies herein that he or she has prepared
this Deed.

Anthony S. Headd
Signature of Preparer

10-25-2017
Date of Preparation

Anthony Headd
Printed Name of Preparer



THIS QUITCLAIM DEED, executed on INDIANAS 2017 in the County of
Lake, State of IN

by Grantor(s), Alexander Wilderness Sr. WIL'S INDU'S TRALL CLEANING SERV
whose post office address is P.O. Box 1256 GARY, IN. 46408 972 WILCO PL MERRILLVILLE IN 46410
to Grantee(s), Anthony L. Headd
whose post office address is 555 RUTLEDGE ST GARY IN

WITNESSETH, that the said Grantor(s), Alexander Wilderness Sr. Owner,
for good consideration and for the sum of Two thousand five hundred
(\$ 2500.00) paid by the said Grantee(s), the receipt whereof is hereby acknowledged,
does hereby remise, release and quitclaim unto the said Grantee(s) forever, all the right, title

042573

25-
CASH
18

interest and claim which the said Grantor(s) have in and to the following described parcel of land, and improvements and appurtenances thereto in the County of LAKE, State of IN. and more specifically described as set forth in EXHIBIT "A" to this Quitclaim Deed, which is attached hereto and incorporated herein by reference.

IN WITNESS WHEREOF, the said Grantor(s) has signed and sealed these presents the day and year first above written. Signed, sealed and delivered in presence of:

GRANTOR(S):

Alexander W. Durness, Jr. ^{owner}
Signature of Grantor _____ Signature of Second Grantor (if applicable) _____

Alexander W. Durness, Jr.
Print Name of Grantor _____ Print Name of Second Grantor (if applicable) _____

Signature of First Witness to Grantor(s) _____ Signature of Second Witness to Grantor(s) _____

Print Name of First Witness to Grantor(s) _____ Print Name of Second Witness to Grantor(s) _____

GRANTEE(S):


Anthony S. Headol
Signature of Grantee _____ Signature of Second Grantee (if applicable) _____

Anthony S. Headol
Print Name of Grantee _____ Print Name of Second Grantee (if applicable) _____

Signature of First Witness to Grantee(s) _____ Signature of Second Witness to Grantee(s) _____

Print Name of First Witness to Grantee(s) _____ Print Name of Second Witness to Grantee(s) _____

"I AFFIRM, UNDER THE PENALTIES FOR PERJURY THAT I HAVE TAKEN REASONABLE CARE TO REDACT EACH SOCIAL SECURITY NUMBER IN THIS DOCUMENT, UNLESS REQUIRED BY LAW."
PREPARED BY: AJH



NOTARY ACKNOWLEDGMENT

State of INDIANA

County of LAKE

On OCTOBER 25, 2017, before me, Carol J. Cody, a notary public in and for said state, personally appeared Alexander witness & owner Anthony L. Headd

who are known to me (or proved to me on the basis of satisfactory evidence) to be the persons whose names are subscribed to the within instrument and acknowledged to me that they executed the same in their authorized capacities, and that by their signatures on the instrument the persons, or the entity upon behalf of which the persons acted, executed the instrument.

WITNESS my hand and official seal.

Carol J. Cody
Signature of Notary

Affiant Known Produced ID

Type of ID Driver's License



Document is NOT OFFICIAL!
This Document is the property of the Lake County Recorder!




Exhibit A

A part of the Northeast Quarter of the Northwest Quarter of Section 8, Township 36 North, Range 8 West of the 2nd P.M., in the City of Gary, described as beginning at the intersection of the West line of Taft Street (33 feet West of the East line of said Quarter Section) with the North line of said Section 8, thence South on the West line of Taft Street 136.72 feet more or less to the North line of 9th Avenue; thence West on the North line of 9th Avenue 135.70 feet; thence North 136.5 feet more or less to the North line of said Quarter Section at a distance of 135.74 feet West of the West line of Taft Street; thence East on the North line of said Quarter Section 135.74 feet to the place of beginning, in Lake County, Indiana.

SUBJECT TO:


Document is

NOT OFFICIAL!

**This Document is the property of
the Lake County Recorder!**

STOP





D

NOT OFFICIAL!

**This Document is the property of
the Lake County Recorder!**

STOP

