

9

STATE OF INDIANA  
LAKE COUNTY  
FILED FOR RECORD

2016 058840

2016 AUG 29 PM 3: 28

MICHAEL B. BROWN  
RECORDER

**RECORDING REQUESTED BY AND  
WHEN RECORDED MAIL TO:**

Northern Indiana Public Service Company  
Attn: Suzanne Kizior  
801 E 86<sup>th</sup> Avenue  
Merrillville, IN 46410

**CROSS-REFERENCE:** In accordance with Indiana Code § 32-23-2-5(a), the easement described below burdens the real estate acquired by NIPSCO Deed dated 8/29/2016, and recorded in the Office of the Recorder for Lake County, Indiana, as Document No. \_\_\_\_\_, on \_\_\_\_\_.

**EASEMENT FOR ELECTRIC FACILITIES**

EASEMENT # 40388

THIS EASEMENT FOR ELECTRIC FACILITIES (this "Easement") is granted by Augustin Ayala, whose address is 4497 E 97<sup>th</sup> Ave ("Grantor") in favor of Northern Indiana Public Service Company, an Indiana corporation, with its principle place of business located at 801 E. 86<sup>th</sup> Avenue, Merrillville, Indiana 46410 ("Grantee").

**Document is  
NOT OFFICIAL!**  
WITNESSETH

In consideration of \$10,000, and other good and valuable consideration, the receipt and sufficiency of which are hereby acknowledged, Grantor hereby grants to Grantee an easement for the exclusive right to perform the following under, upon, on, over, across and through Grantor's property located in Lake County, Indiana (the "Premises"):

1. construct, erect, install, operate, maintain, replace, repair, alter the size of, remove, renew, replace or abandon towers and poles and to string, install, operate, maintain, replace, repair, alter the size of, remove, renew, replace or abandon wires, cables, conductors, guy wires and other necessary equipment upon and between such towers and poles, and to also install, construct, maintain, operate, repair, replace, renew and remove underground ducts and conduits, underground wires, cables, conductors, manholes and other necessary appurtenances, in such underground ducts and conduits, pads for transformers, with transformers located thereon, markers and test terminals (collectively, the "NIPSCO Facilities");
2. construct, operate, maintain, replace, repair, alter the size of, and remove or abandon underground communication systems for the transmission of video, data and voice communications, with appurtenant facilities, including, without limitation, conduits, cables, equipment, splicing boxes, wires, cathodic protection, and fiber optics cable;



**FILED**

AUG 29 2016

JOHN E. PETALAS  
LAKE COUNTY AUDITOR

\$27,000

JAS

cash

004994

3. perform pre-construction work;
4. ingress to and egress from the Easement Area (as defined below) by means of existing or future roads and other reasonable routes on the Premises (as defined below) and on Grantor's adjoining lands;
5. exercise all other rights necessary or convenient for the full use and enjoyment of the rights herein granted, including the right from time to time to: (a) clear the Easement Area of all obstructions and (b) clear, cut, trim and remove any and all vegetation, trees, undergrowth and brush and overhanging branches from the Easement Area by various means, including the use of herbicides approved by the State of Indiana or the United States Environmental Protection Agency (or successor-in-duty).

The NIPSCO Facilities are to be located within the limits of the permanent right of way further described on Exhibit A attached hereto and incorporated herein (the "Easement Area"). The Easement Area is shown on Exhibit B attached hereto and incorporated herein.

The Grantor may use and enjoy the Easement Area, to the extent such use and enjoyment does not interfere with Grantee's rights under this Easement. Grantor shall not construct or permit to be constructed or place any structure, including but not limited to, mobile homes, unapproved fences, dwellings, garages, out-buildings, pools, decks, man-made bodies of water, trees, shrubbery, leach beds, septic tanks, paved or gravel roads or paved or gravel passageways or trails on or over the Easement Area, or any other obstructions on or over Easement Area that will, in any way, interfere with the construction, maintenance, operation, replacement, or repair of the NIPSCO Facilities or appurtenances constructed under this Easement. Grantor will not change the depth of cover or conduct grading operations within the Easement Area. Grantor will not engage in, and will not permit, the dumping of refuse or waste, or the storage of any materials of any kind. Grantor will not engage in, and will not permit, the operation of any heavy machinery or equipment over the Easement Area. Grantor will not cause, and will not permit any third parties to cause, the Easement Area to be covered by standing water, except in the course of normal seasonal irrigation.

The Grantee will replace and restore the area disturbed by the laying, construction, operation, replacement, and maintenance of any NIPSCO Facilities to as near as practical to its original condition, except as provided herein.

With regard to the Easement Area, Grantor will assume all risk, liability, loss, cost, damage, or expense for any and all pollutants, contaminants, petroleum, hazardous substances and endangerments on or under the Premises, except those which result from Grantee's use of and activities on the Premises. Grantee will give Grantor written notice of any claim, demand, suit or action arising from any pollutants, contaminants, petroleum, hazardous substances and endangerments on or under the Premises within ten (10) business days from the date that Grantee becomes aware of such claim, demand, suit or action.

Grantor and Grantee agree that, except to the extent caused by the acts or omissions of the Grantee or its representatives and contractors, the Grantee shall not be liable for, and is hereby released from, any and all claims, damages, losses, judgments, suits, actions and liabilities, whether arising during, prior to or subsequent to the term of this Easement, related to the presence of pollutants, contaminants, petroleum, hazardous substances or endangerments in, beneath or along the Premises.

Grantee agrees to pay for any damage to marketable timber, crops, approved fences (if any) and approved tile drains (if any) that is caused by the activities conducted pursuant to this Easement.

If the amount payable for damage under the preceding paragraph cannot be mutually agreed upon, it shall be determined by a panel of three (3) disinterested arbitrators. The arbitration and the award shall be limited to the amount payable for damages pursuant to the preceding paragraph. Grantor and Grantee shall appoint one arbitrator each, and the two (2) so appointed shall appoint the third. The award shall be a majority decision and shall be final and conclusive, with costs for arbitration equally shared by parties, regardless of outcome.

The rights, privileges and terms hereby shall extend to and be binding upon the Grantor and the Grantee and their representatives, heirs, successors and assigns.

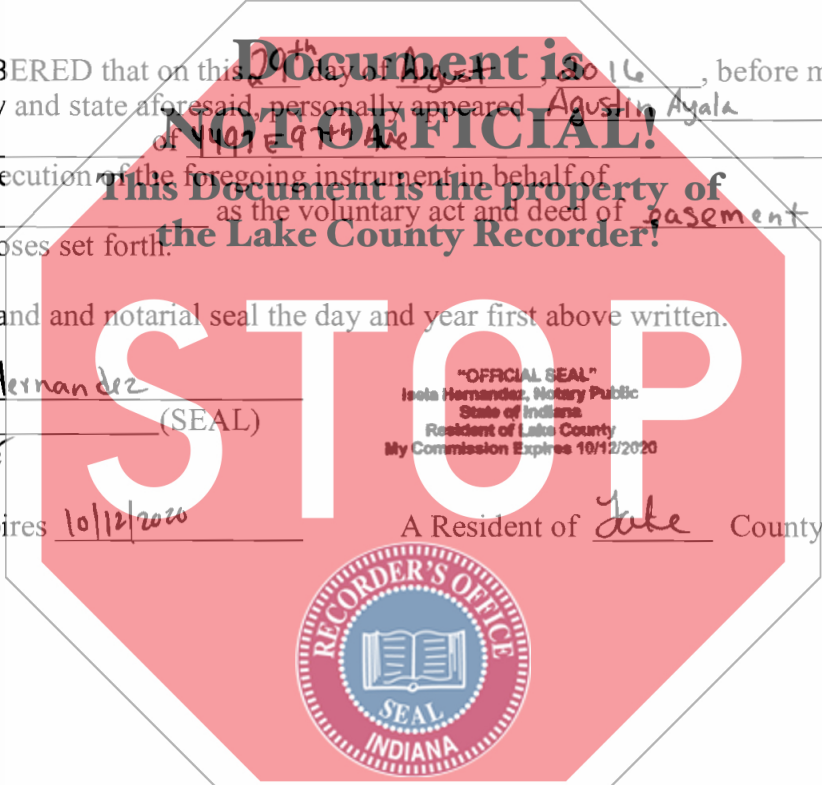


IN WITNESS WHEREOF, the Grantor has duly executed this Easement this 24<sup>th</sup> day of August, 2017.

By: [Signature]  
Name: AGUSTIN Ayala  
Title: OWNER

STATE OF Indiana )  
 ) SS.  
COUNTY OF Lake )

BE IT REMEMBERED that on this 24<sup>th</sup> day of August, 2017, before me, a Notary Public in and for said county and state aforesaid, personally appeared Agustin Ayala, OWNER of 1407 E 9<sup>th</sup> Ave and acknowledged the execution of the foregoing instrument in behalf of owner as the voluntary act and deed of easement for the uses and purposes set forth.



WITNESS my hand and notarial seal the day and year first above written.

Print Name Isela Hernandez  
Isela Hernandez (SEAL)  
Notary Public

"OFFICIAL SEAL"  
Isela Hernandez, Notary Public  
State of Indiana  
Resident of Lake County  
My Commission Expires 10/12/2020

My Commission Expires 10/12/2020 A Resident of Lake County, Indiana



This instrument prepared by: André Wright. "I affirm, under the penalties for perjury, that I have taken reasonable care to redact each Social Security number in this document, unless required by law.

André Wright

STATE OF Indiana )  
COUNTY OF Lake ) SS.

Personally appeared before me the undersigned, a Notary Public in and for said county and state  
(Grantor Name) Agustin Ayala

who acknowledged the execution of the foregoing instrument to be HIS (His, Her, Their) voluntary act and deed.

WITNESS my hand and notarial seal this 24<sup>th</sup> day of August, 2017.

Print Name Isela Hernandez Isela Hernandez (SEAL)  
Notary Public

My Commission Expires 10/12/2020 A Resident of Lake County, Indiana



This instrument prepared by: André Wright. "I affirm, under the penalties for perjury, that I have taken reasonable care to redact each Social Security number in this document, unless required by law."  
André Wright

Exhibit A

**Legal Description of the Easement Area**



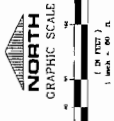
Exhibit B

**Depiction of the Easement Area**





STATE OF INDIANA )  
 COUNTY OF LAKE )  
 Matthew Allen Torrenga  
 TORRENGA SURVEYING, LLC  
 907 RIDGE ROAD, MUNSTER, INDIANA 46321



LEGEND:  
 --- 1"=80'  
 --- 1"=160'

PLAT OF EASEMENT

**LEGAL DESCRIPTION:** That certain Parcel of Land, to-wit: Parcel 15, of Section 36, Township 35 North, Range 3 West of the Second Principal Meridian, in Lake County, Indiana, containing 0.25 acres, more or less, as shown on the plat of Survey of said Parcel of Land, recorded in the Public Records of said County, Indiana, in Volume 15, Page 2840, 2841, 2842, 2843, 2844, 2845, 2846, 2847, 2848, 2849, 2850, 2851, 2852, 2853, 2854, 2855, 2856, 2857, 2858, 2859, 2860, 2861, 2862, 2863, 2864, 2865, 2866, 2867, 2868, 2869, 2870, 2871, 2872, 2873, 2874, 2875, 2876, 2877, 2878, 2879, 2880, 2881, 2882, 2883, 2884, 2885, 2886, 2887, 2888, 2889, 2890, 2891, 2892, 2893, 2894, 2895, 2896, 2897, 2898, 2899, 2900, 2901, 2902, 2903, 2904, 2905, 2906, 2907, 2908, 2909, 2910, 2911, 2912, 2913, 2914, 2915, 2916, 2917, 2918, 2919, 2920, 2921, 2922, 2923, 2924, 2925, 2926, 2927, 2928, 2929, 2930, 2931, 2932, 2933, 2934, 2935, 2936, 2937, 2938, 2939, 2940, 2941, 2942, 2943, 2944, 2945, 2946, 2947, 2948, 2949, 2950, 2951, 2952, 2953, 2954, 2955, 2956, 2957, 2958, 2959, 2960, 2961, 2962, 2963, 2964, 2965, 2966, 2967, 2968, 2969, 2970, 2971, 2972, 2973, 2974, 2975, 2976, 2977, 2978, 2979, 2980, 2981, 2982, 2983, 2984, 2985, 2986, 2987, 2988, 2989, 2990, 2991, 2992, 2993, 2994, 2995, 2996, 2997, 2998, 2999, 3000, 3001, 3002, 3003, 3004, 3005, 3006, 3007, 3008, 3009, 3010, 3011, 3012, 3013, 3014, 3015, 3016, 3017, 3018, 3019, 3020, 3021, 3022, 3023, 3024, 3025, 3026, 3027, 3028, 3029, 3030, 3031, 3032, 3033, 3034, 3035, 3036, 3037, 3038, 3039, 3040, 3041, 3042, 3043, 3044, 3045, 3046, 3047, 3048, 3049, 3050, 3051, 3052, 3053, 3054, 3055, 3056, 3057, 3058, 3059, 3060, 3061, 3062, 3063, 3064, 3065, 3066, 3067, 3068, 3069, 3070, 3071, 3072, 3073, 3074, 3075, 3076, 3077, 3078, 3079, 3080, 3081, 3082, 3083, 3084, 3085, 3086, 3087, 3088, 3089, 3090, 3091, 3092, 3093, 3094, 3095, 3096, 3097, 3098, 3099, 3100, 3101, 3102, 3103, 3104, 3105, 3106, 3107, 3108, 3109, 3110, 3111, 3112, 3113, 3114, 3115, 3116, 3117, 3118, 3119, 3120, 3121, 3122, 3123, 3124, 3125, 3126, 3127, 3128, 3129, 3130, 3131, 3132, 3133, 3134, 3135, 3136, 3137, 3138, 3139, 3140, 3141, 3142, 3143, 3144, 3145, 3146, 3147, 3148, 3149, 3150, 3151, 3152, 3153, 3154, 3155, 3156, 3157, 3158, 3159, 3160, 3161, 3162, 3163, 3164, 3165, 3166, 3167, 3168, 3169, 3170, 3171, 3172, 3173, 3174, 3175, 3176, 3177, 3178, 3179, 3180, 3181, 3182, 3183, 3184, 3185, 3186, 3187, 3188, 3189, 3190, 3191, 3192, 3193, 3194, 3195, 3196, 3197, 3198, 3199, 3200, 3201, 3202, 3203, 3204, 3205, 3206, 3207, 3208, 3209, 3210, 3211, 3212, 3213, 3214, 3215, 3216, 3217, 3218, 3219, 3220, 3221, 3222, 3223, 3224, 3225, 3226, 3227, 3228, 3229, 3230, 3231, 3232, 3233, 3234, 3235, 3236, 3237, 3238, 3239, 3240, 3241, 3242, 3243, 3244, 3245, 3246, 3247, 3248, 3249, 3250, 3251, 3252, 3253, 3254, 3255, 3256, 3257, 3258, 3259, 3260, 3261, 3262, 3263, 3264, 3265, 3266, 3267, 3268, 3269, 3270, 3271, 3272, 3273, 3274, 3275, 3276, 3277, 3278, 3279, 3280, 3281, 3282, 3283, 3284, 3285, 3286, 3287, 3288, 3289, 3290, 3291, 3292, 3293, 3294, 3295, 3296, 3297, 3298, 3299, 3300, 3301, 3302, 3303, 3304, 3305, 3306, 3307, 3308, 3309, 3310, 3311, 3312, 3313, 3314, 3315, 3316, 3317, 3318, 3319, 3320, 3321, 3322, 3323, 3324, 3325, 3326, 3327, 3328, 3329, 3330, 3331, 3332, 3333, 3334, 3335, 3336, 3337, 3338, 3339, 3340, 3341, 3342, 3343, 3344, 3345, 3346, 3347, 3348, 3349, 3350, 3351, 3352, 3353, 3354, 3355, 3356, 3357, 3358, 3359, 3360, 3361, 3362, 3363, 3364, 3365, 3366, 3367, 3368, 3369, 3370, 3371, 3372, 3373, 3374, 3375, 3376, 3377, 3378, 3379, 3380, 3381, 3382, 3383, 3384, 3385, 3386, 3387, 3388, 3389, 3390, 3391, 3392, 3393, 3394, 3395, 3396, 3397, 3398, 3399, 3400, 3401, 3402, 3403, 3404, 3405, 3406, 3407, 3408, 3409, 3410, 3411, 3412, 3413, 3414, 3415, 3416, 3417, 3418, 3419, 3420, 3421, 3422, 3423, 3424, 3425, 3426, 3427, 3428, 3429, 3430, 3431, 3432, 3433, 3434, 3435, 3436, 3437, 3438, 3439, 3440, 3441, 3442, 3443, 3444, 3445, 3446, 3447, 3448, 3449, 3450, 3451, 3452, 3453, 3454, 3455, 3456, 3457, 3458, 3459, 3460, 3461, 3462, 3463, 3464, 3465, 3466, 3467, 3468, 3469, 3470, 3471, 3472, 3473, 3474, 3475, 3476, 3477, 3478, 3479, 3480, 3481, 3482, 3483, 3484, 3485, 3486, 3487, 3488, 3489, 3490, 3491, 3492, 3493, 3494, 3495, 3496, 3497, 3498, 3499, 3500, 3501, 3502, 3503, 3504, 3505, 3506, 3507, 3508, 3509, 3510, 3511, 3512, 3513, 3514, 3515, 3516, 3517, 3518, 3519, 3520, 3521, 3522, 3523, 3524, 3525, 3526, 3527, 3528, 3529, 3530, 3531, 3532, 3533, 3534, 3535, 3536, 3537, 3538, 3539, 3540, 3541, 3542, 3543, 3544, 3545, 3546, 3547, 3548, 3549, 3550, 3551, 3552, 3553, 3554, 3555, 3556, 3557, 3558, 3559, 3560, 3561, 3562, 3563, 3564, 3565, 3566, 3567, 3568, 3569, 3570, 3571, 3572, 3573, 3574, 3575, 3576, 3577, 3578, 3579, 3580, 3581, 3582, 3583, 3584, 3585, 3586, 3587, 3588, 3589, 3590, 3591, 3592, 3593, 3594, 3595, 3596, 3597, 3598, 3599, 3600, 3601, 3602, 3603, 3604, 3605, 3606, 3607, 3608, 3609, 3610, 3611, 3612, 3613, 3614, 3615, 3616, 3617, 3618, 3619, 3620, 3621, 3622, 3623, 3624, 3625, 3626, 3627, 3628, 3629, 3630, 3631, 3632, 3633, 3634, 3635, 3636, 3637, 3638, 3639, 3640, 3641, 3642, 3643, 3644, 3645, 3646, 3647, 3648, 3649, 3650, 3651, 3652, 3653, 3654, 3655, 3656, 3657, 3658, 3659, 3660, 3661, 3662, 3663, 3664, 3665, 3666, 3667, 3668, 3669, 3670, 3671, 3672, 3673, 3674, 3675, 3676, 3677, 3678, 3679, 3680, 3681, 3682, 3683, 3684, 3685, 3686, 3687, 3688, 3689, 3690, 3691, 3692, 3693, 3694, 3695, 3696, 3697, 3698, 3699, 3700, 3701, 3702, 3703, 3704, 3705, 3706, 3707, 3708, 3709, 3710, 3711, 3712, 3713, 3714, 3715, 3716, 3717, 3718, 3719, 3720, 3721, 3722, 3723, 3724, 3725, 3726, 3727, 3728, 3729, 3730, 3731, 3732, 3733, 3734, 3735, 3736, 3737, 3738, 3739, 3740, 3741, 3742, 3743, 3744, 3745, 3746, 3747, 3748, 3749, 3750, 3751, 3752, 3753, 3754, 3755, 3756, 3757, 3758, 3759, 3760, 3761, 3762, 3763, 3764, 3765, 3766, 3767, 3768, 3769, 3770, 3771, 3772, 3773, 3774, 3775, 3776, 3777, 3778, 3779, 3780, 3781, 3782, 3783, 3784, 3785, 3786, 3787, 3788, 3789, 3790, 3791, 3792, 3793, 3794, 3795, 3796, 3797, 3798, 3799, 3800, 3801, 3802, 3803, 3804, 3805, 3806, 3807, 3808, 3809, 3810, 3811, 3812, 3813, 3814, 3815, 3816, 3817, 3818, 3819, 3820, 3821, 3822, 3823, 3824, 3825, 3826, 3827, 3828, 3829, 3830, 3831, 3832, 3833, 3834, 3835, 3836, 3837, 3838, 3839, 3840, 3841, 3842, 3843, 3844, 3845, 3846, 3847, 3848, 3849, 3850, 3851, 3852, 3853, 3854, 3855, 3856, 3857, 3858, 3859, 3860, 3861, 3862, 3863, 3864, 3865, 3866, 3867, 3868, 3869, 3870, 3871, 3872, 3873, 3874, 3875, 3876, 3877, 3878, 3879, 3880, 3881, 3882, 3883, 3884, 3885, 3886, 3887, 3888, 3889, 3890, 3891, 3892, 3893, 3894, 3895, 3896, 3897, 3898, 3899, 3900, 3901, 3902, 3903, 3904, 3905, 3906, 3907, 3908, 3909, 3910, 3911, 3912, 3913, 3914, 3915, 3916, 3917, 3918, 3919, 3920, 3921, 3922, 3923, 3924, 3925, 3926, 3927, 3928, 3929, 3930, 3931, 3932, 3933, 3934, 3935, 3936, 3937, 3938, 3939, 3940, 3941, 3942, 3943, 3944, 3945, 3946, 3947, 3948, 3949, 3950, 3951, 3952, 3953, 3954, 3955, 3956, 3957, 3958, 3959, 3960, 3961, 3962, 3963, 3964, 3965, 3966, 3967, 3968, 3969, 3970, 3971, 3972, 3973, 3974, 3975, 3976, 3977, 3978, 3979, 3980, 3981, 3982, 3983, 3984, 3985, 3986, 3987, 3988, 3989, 3990, 3991, 3992, 3993, 3994, 3995, 3996, 3997, 3998, 3999, 4000, 4001, 4002, 4003, 4004, 4005, 4006, 4007, 4008, 4009, 4010, 4011, 4012, 4013, 4014, 4015, 4016, 4017, 4018, 4019, 4020, 4021, 4022, 4023, 4024, 4025, 4026, 4027, 4028, 4029, 4030, 4031, 4032, 4033, 4034, 4035, 4036, 4037, 4038, 4039, 4040, 4041, 4042, 4043, 4044, 4045, 4046, 4047, 4048, 4049, 4050, 4051, 4052, 4053, 4054, 4055, 4056, 4057, 4058, 4059, 4060, 4061, 4062, 4063, 4064, 4065, 4066, 4067, 4068, 4069, 4070, 4071, 4072, 4073, 4074, 4075, 4076, 4077, 4078, 4079, 4080, 4081, 4082, 4083, 4084, 4085, 4086, 4087, 4088, 4089, 4090, 4091, 4092, 4093, 4094, 4095, 4096, 4097, 4098, 4099, 4100, 4101, 4102, 4103, 4104, 4105, 4106, 4107, 4108, 4109, 4110, 4111, 4112, 4113, 4114, 4115, 4116, 4117, 4118, 4119, 4120, 4121, 4122, 4123, 4124, 4125, 4126, 4127, 4128, 4129, 4130, 4131, 4132, 4133, 4134, 4135, 4136, 4137, 4138, 4139, 4140, 4141, 4142, 4143, 4144, 4145, 4146, 4147, 4148, 4149, 4150, 4151, 4152, 4153, 4154, 4155, 4156, 4157, 4158, 4159, 4160, 4161, 4162, 4163, 4164, 4165, 4166, 4167, 4168, 4169, 4170, 4171, 4172, 4173, 4174, 4175, 4176, 4177, 4178, 4179, 4180, 4181, 4182, 4183, 4184, 4185, 4186, 4187, 4188, 4189, 4190, 4191, 4192, 4193, 4194, 4195, 4196, 4197, 4198, 4199, 4200, 4201, 4202, 4203, 4204, 4205, 4206, 4207, 4208, 4209, 4210, 4211, 4212, 4213, 4214, 4215, 4216, 4217, 4218, 4219, 4220, 4221, 4222, 4223, 4224, 4225, 4226, 4227, 4228, 4229, 4230, 4231, 4232, 4233, 4234, 4235, 4236, 4237, 4238, 4239, 4240, 4241, 4242, 4243, 4244, 4245, 4246, 4247, 4248, 4249, 4250, 4251, 4252, 4253, 4254, 4255, 4256, 4257, 4258, 4259, 4260, 4261, 4262, 4263, 4264, 4265, 4266, 4267, 4268, 4269, 4270, 4271, 4272, 4273, 4274, 4275, 4276, 4277, 4278, 4279, 4280, 4281, 4282, 4283, 4284, 4285, 4286, 4287, 4288, 4289, 4290, 4291, 4292, 4293, 4294, 4295, 4296, 4297, 4298, 4299, 4300, 4301, 4302, 4303, 4304, 4305, 4306, 4307, 4308, 4309, 4310, 4311, 4312, 4313, 4314, 4315, 4316, 4317, 4318, 4319, 4320, 4321, 4322, 4323, 4324, 4325, 4326, 4327, 4328, 4329, 4330, 4331, 4332, 4333, 4334, 4335, 4336, 4337, 4338, 4339, 4340, 4341, 4342, 4343, 4344, 4345, 4346, 4347, 4348, 4349, 4350, 4351, 4352, 4353, 4354, 4355, 4356, 4357, 4358, 4359, 4360, 4361, 4362, 4363, 4364, 4365, 4366, 4367, 4368, 4369, 4370, 4371, 4372, 4373, 4374, 4375, 4376, 4377, 4378, 4379, 4380, 4381, 4382, 4383, 4384, 4385, 4386, 4387, 4388, 4389, 4390, 4391, 4392, 4393, 4394, 4395, 4396, 4397, 4398, 4399, 4400, 4401, 4402, 4403, 4404, 4405, 4406, 4407, 4408, 4409, 4410, 4411, 4412, 4413, 4414, 4415, 4416, 4417, 4418, 4419, 4420, 4421, 4422, 4423, 4424, 4425, 4426, 4427, 4428, 4429, 4430, 4431, 4432, 4433, 4434, 4435, 4436, 4437, 4438, 4439, 4440, 4441, 4442, 4443, 4444, 4445, 4446, 4447, 4448, 4449, 4450, 4451, 4452, 4453, 4454, 4455, 4456, 4457, 4458, 4459, 4460, 4461, 4462, 4463, 4464, 4465, 4466, 4467, 4468, 4469, 4470, 4471, 4472, 4473, 4474, 4475, 4476, 4477, 4478, 4479, 4480, 4481, 4482, 4483, 4484, 4485, 4486, 4487, 4488, 4489, 4490, 4491, 4492, 4493, 4494, 4495, 4496, 4497, 4498, 4499, 4500, 4501, 4502, 4503, 4504, 4505, 4506, 4507, 4508, 4509, 4510, 4511, 4512, 4513, 4514, 4515, 4516, 4517, 4518, 4519, 4520, 4521, 4522, 4523, 4524, 4525, 4526, 4527, 4528, 4529, 4530, 4531, 4532, 4533, 4534, 4535, 4536, 4537, 4538, 4539, 4540, 4541, 4542, 4543, 4544, 4545, 4546, 4547, 4548, 4549, 4550, 4551, 4552, 4553, 4554, 4555, 4556, 4557, 4558, 4559, 4560, 4561, 4562, 4563, 4564, 4565, 4566, 4567, 4568, 4569, 4570, 4571, 4572, 4573, 4574, 4575, 4576, 4577, 4578, 4579, 4580, 4581, 4582, 4583, 4584, 4585, 4586, 4587, 4588, 4589, 4590, 4591, 4592, 4593, 4594, 4595, 4596, 4597, 4598, 4599, 4600, 4601, 4602, 4603, 4604, 4605, 4606, 4607, 4608, 4609, 4610, 4611, 4612, 4613, 4614, 4615, 4616, 4617, 4618, 4619, 4620, 4621, 4622, 4623, 4624, 4625, 4626, 4627, 4628, 4629, 4630, 4631, 4632, 4633, 4634, 4635, 4636, 4637, 4638, 4639, 4640, 4641, 4642, 4643, 4644, 4645, 4646, 4647, 4648, 4649, 4650, 4651, 4652, 4653, 4654, 4655, 4656, 4657, 4658, 4659, 4660, 4661, 4662, 4663, 4664, 4665, 4666, 4667, 4668, 4669, 4670, 4671, 4672, 4673, 4674, 4675, 4676, 4677, 4678, 4679, 4680, 4681, 4682, 4683, 4684, 4685, 4686, 4687, 4688, 4689, 4690, 4691, 4692, 4693, 4694, 4695, 4696, 4697, 4698, 4699, 4700, 4701, 4702, 4703, 4704, 4705, 4706, 4707, 4708, 4709, 4710, 4711, 4712, 4713, 4714, 4715, 4716, 4717, 4718, 4719, 4720, 4721, 4722, 4723, 4724, 4725, 4726, 4727, 4728, 4729, 4730, 4731, 4732, 4733, 4734, 4735, 4736, 4737, 4738, 4739, 4740, 4741, 4742, 4743, 4744, 4745, 4746, 4747, 4748, 4749, 4750, 4751, 4752, 4753, 4754, 4755, 4756, 4757, 4758, 4759, 4760, 4761, 4762, 4763, 4764, 4765, 4766, 4767, 4768, 4769, 4770, 4771, 4772, 4773, 4774, 4775, 4776, 4777, 4778, 4779, 47



**TORENGA SURVEYING, LLC**  
 PROFESSIONAL LAND SURVEYORS  
 907 RIDGE ROAD, MUNSTER, INDIANA 46321  
 Tel. No. (219) 834-3015  
 WEBSITE: WWW.TORENGA.COM

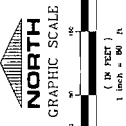
**PLAT OF EASEMENT**  
 PART OF SE 1/4 SEC. 36-35-8  
 MERRILLVILLE, INDIANA

CLIENT: AVALA CONSTRUCTION  
 JOB NO.: 2016-0428  
 DATE: August 8, 2016

SHEET  
 01 OF 01



STATE OF INDIANA }  
 COUNTY OF JACKSON }  
 TORENGA SURVEYING, LLC  
 Gary Alan Allen, Registered Land Surveyor No. LS2990001



**LEGEND:**  
 --- Proposed  
 --- Easement

**PLAT OF EASEMENT**

NOTE: All dimensions are given in feet and decimal parts thereof. The dimensions should be measured in the field. Corrections to whole feet, centimeters, or millimeters should be made to the nearest 1/100th of a foot, 1/10th of a centimeter, or 1/100th of a millimeter, respectively. (A.S. 10-1-19) In the event of a conflict between the text and the graphic, the text shall govern.

**LEGAL DESCRIPTION:** The West 1/2 of the East 1/2 of the North 1/2 of the Southeast 1/4 of Section 36, Township 35 North, Range 8 West of the Second Principal Meridian, in Lake County, Indiana.

**INPSCD EASEMENT DESCRIPTION:** Part of the West Half of the East Half of the North Half of the Southeast Quarter of Section 36, Township 35 North, Range 8 West of the Second Principal Meridian, in Lake County, Indiana, containing 0.125 acres, more or less, as shown on the attached map, to be used for the purpose of an easement for the installation, maintenance, and use of a utility line. The easement shall be 16 feet wide and shall extend along the North Half of the East Half of the Southeast Quarter of said Section 36, Township 35 North, Range 8 West of the Second Principal Meridian, in Lake County, Indiana, from the North Half of the Southeast Quarter of said Section 36, Township 35 North, Range 8 West of the Second Principal Meridian, in Lake County, Indiana, to the North Half of the Southeast Quarter of said Section 36, Township 35 North, Range 8 West of the Second Principal Meridian, in Lake County, Indiana, and shall extend along the North Half of the Southeast Quarter of said Section 36, Township 35 North, Range 8 West of the Second Principal Meridian, in Lake County, Indiana, for a distance of 16 feet.

