

2

STATE OF INDIANA  
LAKE COUNTY  
FILED FOR RECORD

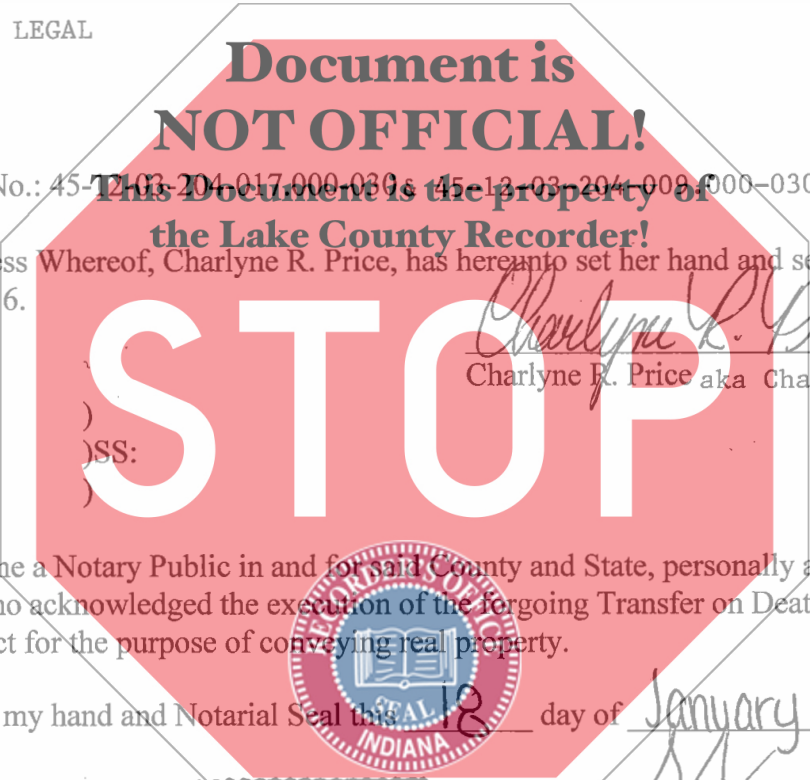
2016 005176

SEND TAX BILLS TO: 5381 Dexter Dr., Merrillville, Indiana 46410 2016 JAN 22 PM 2:15

# TRANSFER ON DEATH DEED

THIS INDENTURE WITNESSETH, that **Charlyne R. Price**, <sup>aka Charlene Price</sup> does hereby Quit Claim upon her death (T.O. D.) to **Cary D. Price, Ronald C. Price and Raymond P. Price** as Tenants in Common, his interest in the following described real estate in Lake County, State of Indiana, to wit:

SEE ATTACHED LEGAL



Parcel No.: 45-12-03-204-008-000-030

In Witness Whereof, Charlyne R. Price, has hereunto set her hand and seal this 18 day of January, 2016.


*Charlyne R. Price*  
Charlyne R. Price aka Charlene Price

State of Indiana )  
                                  )SS:  
County of Lake )

Before me a Notary Public in and for said County and State, personally appeared Charlyne <sup>aka Charlene</sup> Price R. Price, and who acknowledged the execution of the foregoing Transfer on Death Deed as her free and voluntary act for the purpose of conveying real property.

Witness my hand and Notarial Seal this 18 day of January, 2016.

My Commission Expires: 4/10/22



*Shauna M. Lange*  
Shauna M. Lange, Notary Public  
Lake County, Indiana

I affirm, under the penalties of perjury, that I have taken reasonable care to redact each Social Security number in this document, unless required by law.

*Shauna M. Lange*  
Shauna M. Lange

This Instrument Prepared by the Law Offices of Patricia A. Rees, Shauna M. Lange, Esq.  
5341 Central Ave., Portage, IN 46368  
(219) 947-1692

DULY ENTERED FOR TAXATION SUBJECT  
FINAL ACCEPTANCE FOR TRANSFER

JAN 22 2016


JOHN E. PETALAS  
LAKE COUNTY AUDITOR

20427

818-00  
M-E  
#13371

PARCEL: 45-12-03-204-017.000-030

LOT 14 IN BLOCK 5 IN SUBDIVISION OF BLOCKS 2, 3, 5, AND RESUBDIVISION OF LOTS 28, 29, 30, AND 31, IN BLOCK 4, IN GEORGIA HEIGHTS SUBDIVISION, AS PER PLAT OF SAID RESUBDIVISION, RECORDED IN PLAT BOOK 30, PAGE 48, IN THE OFFICE OF THE RECORDER OF LAKE COUNTY, INDIANA.



PARCEL: 45-12-03-204-009.000-030

THE EAST ONE HUNDRED (100) FEET OF THAT PART OF BLOCK 5, GEORGIA HEIGHTS SUBDIVISION, LYING NORTHERLY OF THE NORTH LINE OF LOT 14 IN THE SUBDIVISION OF SAID BLOCK 5, GEORGIA HEIGHTS SUBDIVISION, AS PER PLAT THEREOF RECORDED IN PLAT BOOK 30, PAGE 48, IN THE OFFICE OF THE RECORDER OF LAKE COUNTY, INDIANA.