

4

ORDINANCE NO. 2015 05-07

ORDINANCE TO ADD PROPERTIES TO THE DOWNTOWN HISTORIC DISTRICT IN THE CITY OF CROWN POINT, INDIANA


WHEREAS, the City of Crown Point previously has established the Downtown Historic District within the City of Crown Point pursuant to the authority and procedures granted by Chapter 156 of the Crown Point Code of Ordinances; and

WHEREAS, in the process to establish the Downtown Historic District it was recommended by the Crown Point Historic Preservation Commission that the contiguous property shown on Exhibit A to this Ordinance located on "West Street" is an architectural significant building within the City of Crown Point and is recommended to be included in Downtown Historic District.

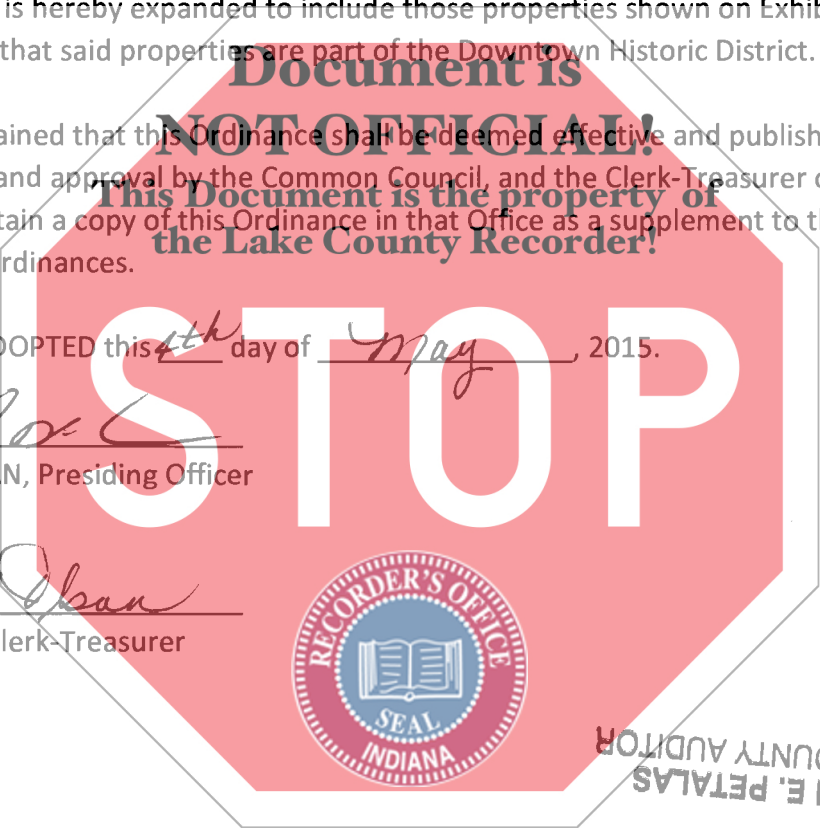
NOW, THEREFORE, BE IT ORDAINED by the Common Council that the Downtown Historic District is hereby expanded to include those properties shown on Exhibit A to this ordinance, and that said properties are part of the Downtown Historic District.

Be it finally ordained that this Ordinance shall be deemed effective and published as of the date of its adoption and approval by the Common Council, and the Clerk-Treasurer of Crown Point shall file and retain a copy of this Ordinance in that Office as a supplement to the City of Crown Point Code of Ordinances.

PASSED AND ADOPTED this 4th day of May, 2015.


DAVID D.F. URAN, Presiding Officer


PATTI OLSON, Clerk-Treasurer



2015
027481

MICHAEL B. BROWN
RECORDER

2015 MAY -7 PM 12:27

STATE OF INDIANA
LAKE COUNTY
FILED FOR RECORD

JOHN E. PETALAS
LAKE COUNTY AUDITOR

MAY 07 2015

FILED

89610

non conf

1800
cash
sp

ORDINANCE NO. 2015 05-07

Presented by me to David D.F. Uran, Presiding Officer of the City of Crown Point, Indiana this 4th day of May, 2015


Patti Olson, Clerk-Treasurer

Approved, signed and returned by me to the Common Council of the City of Crown Point, Indiana this 4th day of May, 2015


David D.F. Uran, Mayor



104 North West Street

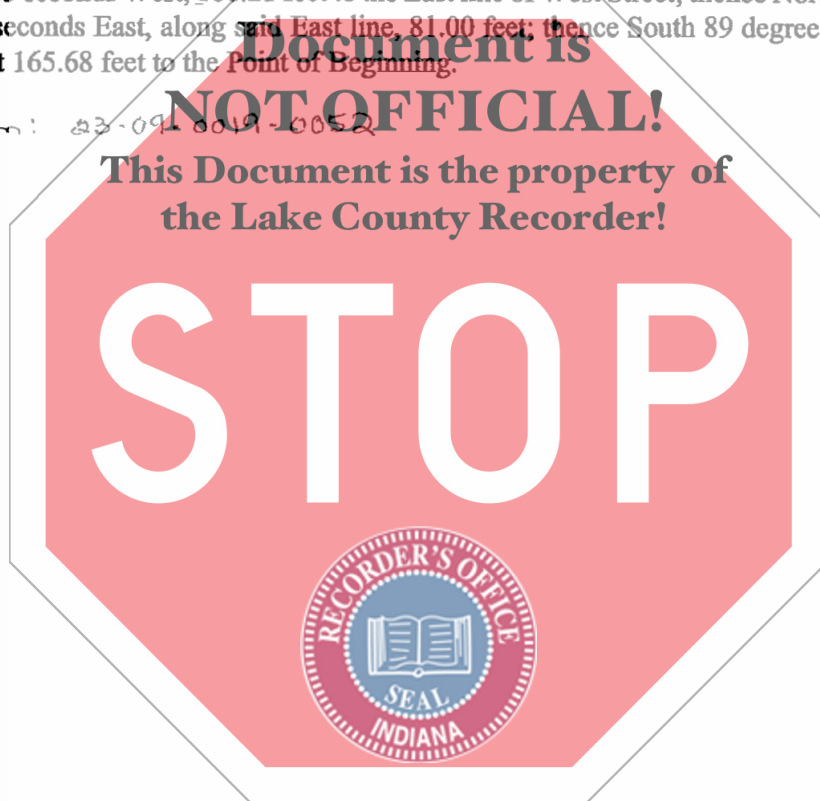
Exhibit "A"
Legal Description

That certain real estate located in Lake County, State of Indiana:

Part of "Robinson's Reserve" described as follows:

Beginning at a point, on the West line of Court Street, 14 feet South of the Northeast corner of said "Robinson's Reserve;" thence North 89 degrees 23 minutes 43 seconds West 74.32 feet to the West face of gym wall extended North and the Point of Beginning; thence South 00 degrees 16 minutes 47 seconds West along said face and its extension South and North, 81.00 feet; thence North 89 degrees 23 minutes 43 seconds West, 166.21 feet to the East line of West Street; thence North 00 degrees 39 minutes 03 seconds East, along said East line, 81.00 feet; thence South 89 degrees 23 minutes 43 seconds East 165.68 feet to the Point of Beginning.

Split From: 23-09-0019-0052




Crown Points Historic Districts

104 N West St
Proposed Addition
to Downtown Historic
District

Document is
NOT OFFICIAL!
This Document is the property of
the Lake County Recorder!

STOP







Listed On The National Register

1. Courthouse Square
2. Lake County Sheriff's House/Jail
3. Old Homestead
4. Nursing Home

Nursing Home Address 2323 N Main St
(Off The Scope Of The Map, But
Located Straight Up Main Street To
The North 2.2 Miles Away)

Legend

-  East Side Historic District
-  Holley Historic District
-  Courthouse Square Historic District
-  Sunnyside Historic District

Map Created By Crown Point GIS Dept.