

3

STATE OF INDIANA
LAKE COUNTY
FILED FOR RECORD

2014 082164

2014 DEC 24 AM 11:07

MICHAEL B. BROWN
RECORDER

After recording return to: Indiana Land Trust Company
9800 Connecticut Drive, Suite B2-900
Crown Point, IN. 46307

Deed Into Trust

This Indenture Witnesseth that, the Grantor(s) Guardian Real Estate Corporation of the County of Lake and State of Indiana

CONVEYS AND WARRANTS

unto **INDIANA LAND TRUST COMPANY, AS TRUSTEE** under the provisions of a Trust Agreement dated December 19, 2014, and known as **Trust No. 120014**, in Lake County, and State of Indiana, for the sum of zero dollars (\$0.00) the following described Real Estate in the **County of Lake** and State of Indiana, to wit:

See Attached Legal Description

Key No.: 45-11-24-404-03.000-036

Commonly known as: 8158 Durbin Terrace, Schererville, IN 46375!

After recording, mail tax statements to: 128 S East St. #1361, Crown Point, IN 46308

Address of Grantee: 9800 Connecticut Drive, Suite B2-900, Crown Point, IN. 46307

TO HAVE AND TO HOLD the said premises with the appurtenances upon the trusts and for the uses and purposes herein and in said trust agreement set forth.

Full power and authority is hereby granted to said trustee to improve, manage, protect and subdivide said premises or any part thereof, to dedicate parks, streets, highways or alleys and to vacate any subdivision or part thereof, and to resubdivide said property as often as desired, to contract to sell, to grant options to purchase, to sell on any terms, to convey either with or without consideration, to convey said premises or any part thereof to a successor or successors in trust and to grant to such successor or successors in trust all of the title, estate, powers, and authorities vested in said trustee, to donate, to dedicate, to mortgage, pledge or otherwise encumber said property, or any part thereof, to lease said property, or any part thereof, from time to time, in possession or reversion, by leases to commence in praesenti or in futuro, and upon any terms and for any period or periods of time, not exceeding in the case of any single demise the term of 99 years, and to renew or extend leases upon any terms and for any period or periods of time and to amend, change or modify leases and the terms and provisions thereof at any time or times hereafter, to contract to make leases and to grant options to lease and options to renew leases and options to purchase the whole or any part of the reversion and to contract respecting the manner of fixing the amount of present or future rentals, to partition or to exchange said property, or any part thereof, for other real or personal property, to grant easements or charges of any kind, to release, convey or assign any right, title or interest in or about or easement appurtenant to said premises or any part thereof, and to deal with said property and every part thereof in all other ways and for such other considerations as it would be lawful for any person owning the same to deal with the same, whether similar to or different from the ways above specified, at any time or times hereafter.

DULY ENTERED FOR TAXATION SUBJECT
FINAL ACCEPTANCE FOR TRANSFER

DEC 24 2014

PEGGY HOLINGA KATONA
LAKE COUNTY AUDITOR

SALES DISCLOSURE NEEDED

Approved Assessor's Office

By: _____

05884

#20
CS
A

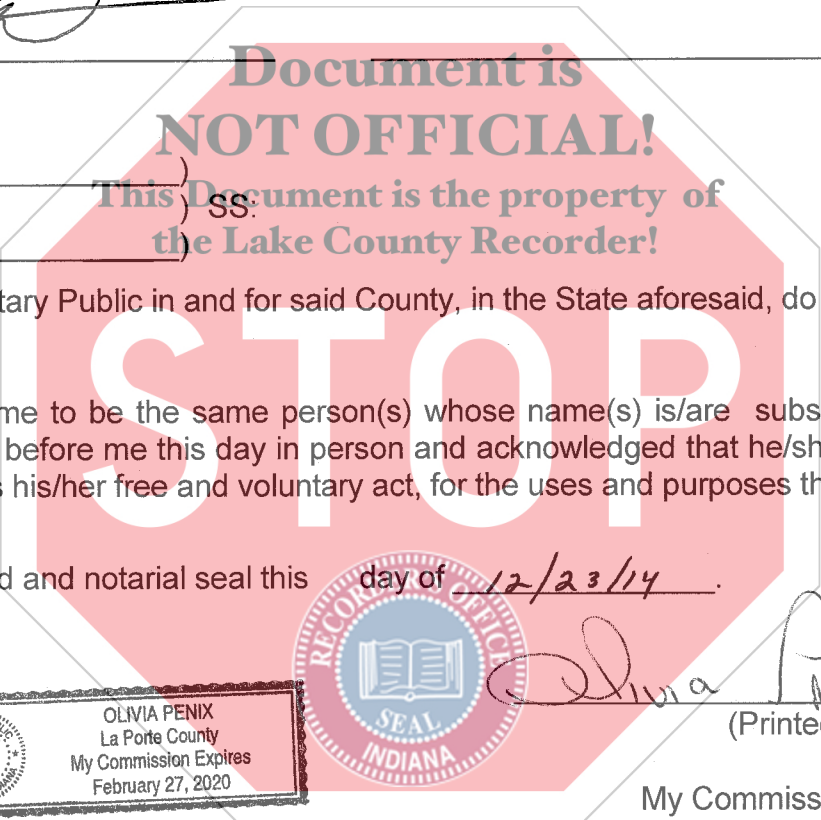
This conveyance is made upon the express understanding and condition that neither Indiana Land Trust Company individually or as Trustee, nor its successor or successors in trust shall incur any personal liability or be subjected to any claim, judgment or decree for anything it or they or its or their agents or attorneys may do or omit to do in or about the said real estate or under the provisions of this Deed or said Trust Agreement or any amendment thereto, or for injury to person or property happening in or about said real estate, any and all such liability being hereby expressly waived and released. Any contract, obligation or indebtedness incurred or entered into by the Trustee in connection with said real estate may be entered into by it in the name of the then beneficiaries under said Trust Agreement as their attorney-in-fact, hereby irrevocably appointed for such purposes, or at the election of the Trustee, in its own name, as Trustee of an express trust and not individually (and the Trustee shall have no obligation whatsoever with respect to any such contract, obligation or indebtedness except only so far as the trust property and funds in the actual possession of the Trustee shall be applicable for the payment and discharge thereof.) All persons and corporations whomsoever and whatsoever shall be charged with notice of this condition from the date of the filing for record of this Deed.

In no case shall any party dealing with said trustee in relation to said premises, or to whom said premises or any part thereof shall be conveyed, contracted to be sold, leased or mortgaged by said trustee, be obliged to see to the application of any purchase money, rent, or money borrowed or advanced on said premises, or be obliged to see that the terms of this trust have been complied with, or be obliged to inquire into the necessity or expediency of any act of said trustee, or be obliged or privileged to inquire into any of the terms of said trust agreement; and every deed, trust deed, mortgage, lease or other instrument executed by said trustee in relation to said real estate shall be conclusive evidence in favor of every person relying upon or claiming under any such conveyance, lease or other instrument, (a) that at the time of the delivery thereof the trust created by this indenture and by said trust agreement was in full force and effect, (b) that such conveyance or other instrument was executed in accordance with the trusts, conditions and limitations contained in this Indenture and in said trust agreement or in some amendment thereof and binding upon all beneficiaries thereunder, (c) that said trustee was duly authorized and empowered to execute and deliver every such deed, trust deed, lease, mortgage or other instrument and (d) if the conveyance is made to a successor or successors in trust, that such successor or successors in trust have been properly appointed and are fully vested with all the title, estate, rights, powers, authorities, duties and obligations of its, his or their predecessor in trust.

The interest of each and every beneficiary hereunder and of all persons claiming under them or any of them shall be only in the earnings, avails and proceeds arising from the sale or other disposition of said real estate, and such interest is hereby declared to be personal property, and no beneficiary hereunder shall have any title or interest, legal or equitable, in or to said real estate as such, but only an interest in the earnings, avails and proceeds thereof as aforesaid.

In Witness Whereof, the grantor aforesaid has hereunto set his hand this 23 day of December 2014





STATE OF _____


COUNTY OF _____


SS: _____
This Document is the property of the Lake County Recorder!

I, the undersigned Notary Public in and for said County, in the State aforesaid, do hereby certify that

personally known to me to be the same person(s) whose name(s) is/are subscribed to the foregoing instrument, appeared before me this day in person and acknowledged that he/she signed and delivered the said instrument as his/her free and voluntary act, for the uses and purposes therein set forth.

GIVEN under my hand and notarial seal this _____ day of 12/23/14.





(Printed Name), Notary Public

My Commission Expires: _____

Resident of _____ County, IN.

This Instrument was prepared by: Richard Caprio

I affirm, under penalties for perjury, that I have taken reasonable care to redact each Social Security number in this document, unless required by law.

LEGAL DESCRIPTION

8158 Durbin Terrace
Crown Point, IN 46307

PART OF THE NORTH HALF OF THE NORTHWEST QUARTER OF THE SOUTHEAST QUARTER OF SECTION 24, TOWNSHIP 35 NORTH, RANGE 9 WEST OF THE SECOND PRINCIPAL MERIDIAN, DESCRIBED AS COMMENCING AT THE SOUTHWEST CORNER THEREOF, THENCE SOUTH 89 DEGREES 23 MINUTES 04 SECONDS EAST ALONG THE SOUTH LINE OF SAID NORTH HALF, 865.00 FEET; THENCE NORTH 00 DEGREES 20 MINUTES 07 SECONDS EAST, PARALLEL WITH THE WEST LINE OF SAID NORTH HALF, 271.02 FEET; THENCE NORTH 77 DEGREES 00 MINUTES 00 SECONDS WEST, 18.00 FEET TO THE POINT OF BEGINNING; THENCE CONTINUING NORTH 77 DEGREES 00 MINUTES 00 SECONDS WEST, 127.00 FEET; THENCE NORTH 28 DEGREES 52 MINUTES 18 SECONDS WEST, 25.00 FEET; THENCE NORTH 62 DEGREES 43 MINUTES 50 SECONDS EAST, 91.18 FEET; THENCE NORTH 43 DEGREES 34 MINUTES 02 SECONDS EAST 25.00 FEET; THENCE SOUTHEASTERLY ALONG A CIRCULAR CURVE WHICH IS CONVEX TO THE SOUTHWEST WHOSE RADIUS = 116.36 TANGENT = 25.39 FEET, DEFLECTION ANGLE = 24 DEGREES 37 MINUTES 12 SECONDS A DISTANCE OF 50.00 FEET ALONG SAID CURVE; THENCE SOUTH 71 DEGREES 03 MINUTES 10 SECONDS EAST, 57.74 FEET; THENCE SOUTH 18 DEGREES 56 MINUTES 50 SECONDS WEST 25.00 FEET; THENCE NORTH 71 DEGREES 03 MINUTES 10 SECONDS WEST, 34.00 FEET, THENCE SOUTH 19 DEGREES 38 MINUTES 02 SECONDS WEST, 56.61 FEET TO THE POINT OF BEGINNING, IN LAKE COUNTY, INDIANA.

