

2

Return to:

Fidelity National Title  
4215 Edison Lakes Parkway  
Suite 115  
Mishawaka, IN 46545

2014 080391

STATE OF INDIANA  
LAKE COUNTY  
FILED FOR RECORD

2014 DEC 18 AM 8:38

MICHAEL B. BROWN  
RECORDER

**NONEXCLUSIVE STORM WATER DISCHARGE AGREEMENT**

THIS STORM WATER DISCHARGE AGREEMENT is made this 20<sup>th</sup> day of November, 2014, by and between **MEIJER STORES LIMITED PARTNERSHIP**, a Michigan limited partnership, whose address is 2929 Walker Avenue, N.W., Grand Rapids, Michigan 49544, hereinafter referred to as "Meijer," and **SUNDANCE, INC.**, a Michigan corporation, whose address is 7915 Kensington Ct., Brighton, Michigan 48116, hereinafter referred to as "Developer." Meijer and Developer are together hereinafter referred to as the "Parties."

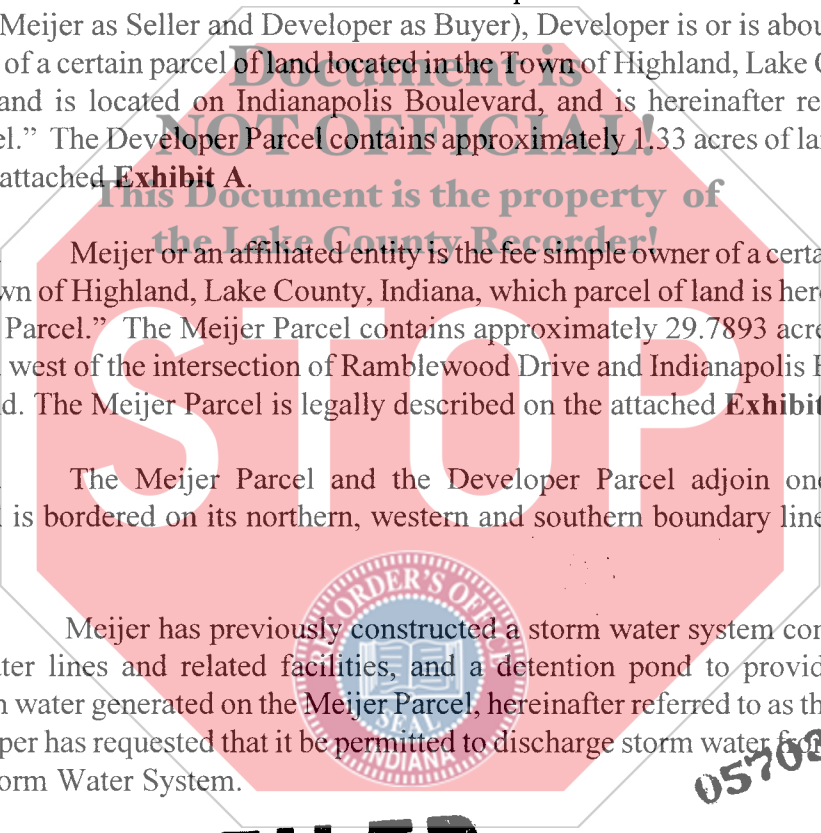
**RECITALS**

A. Pursuant to a certain Real Estate Option Contract executed by and between the Parties (with Meijer as Seller and Developer as Buyer), Developer is or is about to become the fee simple owner of a certain parcel of land located in the Town of Highland, Lake County, Indiana. Said parcel of land is located on Indianapolis Boulevard, and is hereinafter referred to as the "Developer Parcel." The Developer Parcel contains approximately 1.33 acres of land and is legally described on the attached **Exhibit A**.

B. Meijer or an affiliated entity is the fee simple owner of a certain parcel of land located in the Town of Highland, Lake County, Indiana, which parcel of land is hereinafter referred to as the "Meijer Parcel." The Meijer Parcel contains approximately 29.7893 acres of land and is located north and west of the intersection of Ramblewood Drive and Indianapolis Boulevard in the Town of Highland. The Meijer Parcel is legally described on the attached **Exhibit B**.

C. The Meijer Parcel and the Developer Parcel adjoin one another: the Developer Parcel is bordered on its northern, western and southern boundary lines by the Meijer Parcel.

D. Meijer has previously constructed a storm water system consisting of catch basins, storm water lines and related facilities, and a detention pond to provide drainage and detention of storm water generated on the Meijer Parcel, hereinafter referred to as the "Storm Water System." Developer has requested that it be permitted to discharge storm water from the Developer Parcel into the Storm Water System.



**FILED**

DEC 17 2014

**PEGGY HOLINGA KATONA**  
**LAKE COUNTY AUDITOR**

Nonexclusive Driveway Access Easement Agreement  
#170 - Highland, Lake Co., IN  
MSLP / Windy Landings, Inc.

AMOUNT \$ 43 -  
CASH \_\_\_\_\_ CHARGE \_\_\_\_\_  
CHECK # 1820204731  
OVERAGE \_\_\_\_\_  
COPY \_\_\_\_\_  
NON-COM ✓  
CLERK AM

E 7

E. Meijer has agreed to allow Developer to construct a storm line (the “Storm Line”) between the Developer Parcel and a point of entry into the Storm Water System (the “Discharge Point”). Meijer has also agreed to grant Developer certain storm water discharge rights for the purpose of permitting the discharge of storm water from the Developer Parcel through the Storm Line into the Storm Water System at the Discharge Point in accordance with the terms of this Agreement. The Storm Line is legally described on **Exhibit C** and approximately located as depicted on **Exhibit D** attached hereto.

F. Prior instrument reference: Document #2001-031150 of Lake County, Indiana Records.

**NOW, THEREFORE**, in consideration of the foregoing Recitals, the execution of this Agreement by the Parties hereto, the mutual covenants and agreements contained herein, and for other good and valuable consideration, the receipt and sufficiency of which is hereby acknowledged by the parties hereto, it is agreed as follows:

1. Grant of Discharge Rights. Subject to Developer obtaining all necessary governmental approvals for such discharge into the Storm Water System, Meijer hereby grants to Developer (for the benefit of the Developer Parcel) the right to discharge storm water (free of debris or hazardous or regulated substances) from the Developer Parcel through the Storm Line into the Storm Water System, as it may be configured from time to time, at the Discharge Point, at a rate not to exceed the predevelopment rate of flow for the Developer Parcel.

2. Encumbrances. The rights granted to Developer are made subject to all covenants, conditions, restrictions, encumbrances, and easements of record. Developer acknowledges that Meijer may grant other easements and encumbrances over and across the area of the Storm Water System that do not interfere with Developer’s discharge rights herein granted.

3. Reservation of Rights. Meijer hereby reserves for itself, its successors and assigns, the right to use the area of the Storm Water System for any purpose which is not inconsistent with Developer’s discharge rights herein granted. Meijer hereby reserves for itself, and its successors and assigns, the right to relocate the Storm Line, at Meijer’s sole cost and expense, provided there is no interruption of storm water discharge from the Developer Parcel and further provided that such relocation does not require the rate of flow or volume of storm water discharge from the Developer Parcel to be less than the amount contemplated herein. In the event of any such relocation, Meijer may unilaterally amend this Agreement to describe the new location of the relocated Storm Line if necessary.

4. Construction.

(a) Construction. Developer may, at its expense, construct the Storm Line and related improvements on the Meijer Parcel in the location legally described on **Exhibit C**. Developer shall be responsible for the construction of any improvements /modifications to the Storm Water System required by the applicable governmental authorities arising out of the development of the

Developer Parcel, subject to Meijer's review and approval of all plans and specifications associated with such work. Any such construction shall be completed by Developer in connection with its development of the Developer Parcel. Such construction (including the preparation of plans and calculations) shall be performed at the sole cost and expense of Developer, and Meijer shall not be obligated to pay for any of such work. The improvements contemplated in this Paragraph 4(a) shall be hereinafter referred to as the "Improvements." In the event Developer fails to complete the construction of the Improvements during the initial development of the Developer Parcel, Meijer shall have the right, but not the obligation, to commence or complete all or a portion of such work, and within 30 days of receipt of notice of completion Developer agrees to reimburse Meijer its documented, construction costs.

(b) Review of Plans. Developer shall not commence discharge of storm water into the Storm Water System until such time as Meijer is provided with, and has the opportunity to review, all engineering drawings, plans, specifications and other information as Meijer may reasonably require, including storm calculations, a site grading plan and evidence of approval of such discharge/drainage from the applicable governmental authorities. Meijer shall not unreasonably delay or withhold its approval of such plans, drawings and specifications. Provided, however, any modification to the terms of this agreement, including but not limited to the maximum rate of flow stated in Paragraph 1 may not be amended by a plan approval and may only be modified by an amendment to this Agreement.

Developer acknowledges that Meijer shall not have an obligation to review such submittal and shall not be liable in damages or otherwise for any reason, including any mistake in judgment, negligence or nonfeasance, arising out of or in connection with the approval or disapproval or failure to approve or disapprove or failure to review any proposal submitted pursuant to this Agreement. No approval shall be considered an approval of the plans, drawings or specifications from an engineering perspective or a determination that they meet building, environmental or engineering design standards, are in compliance with applicable covenants or governmental requirements, or that any improvements contemplated therein have been built in accordance with such plans, drawings or specifications.

(c) Workmanship and Protection of Existing Utility Lines. Developer agrees that all construction of the Improvements shall be performed in a good and workmanlike manner, with first-class materials and in accordance with the plans and specifications referenced herein and all applicable laws, rules, ordinances and regulations. In addition, Developer shall not complete any construction work or in any way interfere with traffic flow on the Meijer Parcel between November 15 and December 31 without the prior written consent of Meijer which consent shall not be unreasonably withheld, delayed or conditioned. Developer shall not block the traffic flow on the Meijer Parcel during the construction work; provided however, Developer reserves the right to temporarily re-route traffic flow to permit construction work within the Easement Area for a reasonable time period subject to the reasonable approval of Meijer, which approval shall not be unreasonably withheld, delayed or conditioned. Developer shall pay all costs, expenses, liabilities and liens arising out of or in any way connected with such construction. Developer agrees that there shall be no open-cutting of any paved surface on the Meijer Parcel during the construction of the Storm Line except for open-cutting, not to exceed approximately one hundred (100) square feet in

area, to connect to the existing Storm Water System at Catch Basin 24. Developer agrees that any existing utility lines located within the work area shall be field located and protected and there shall be no interruption whatsoever of the utility services provided by the existing utility lines as a result of any construction activities by Developer and its contractors or subcontractors. Developer acknowledges that even if Meijer provides copies of utility plans to assist in locating such utility lines, Meijer does not represent the accuracy of such plans and Developer remains responsible for determining which utility lines exist in such areas and the location of such lines.

(d) Construction Liens. In the event any construction liens are filed against the Meijer Parcel, or any part thereof, in connection with any work performed by or on behalf of Developer pursuant to this Agreement, Developer shall either pay or cause to be paid the same and have said liens discharged of record, promptly, or shall take such action as may be required to reasonably and legally object to such lien, or to have the lien removed from the Meijer Parcel, and in all events shall have such lien discharged prior to the foreclosure of such lien. In the event Developer fails to comply with the terms of this Paragraph 4(d), Meijer shall have the right to pay-off said construction liens, whereupon Developer shall, within ten (10) days of the receipt of written demand therefor, reimburse Meijer for the entire cost of paying said liens, together with interest on such amount computed at the rate of eight (8%) percent per annum, calculated monthly, from the date of any such expenditure by Meijer to the date of payment.

(e) Cleanup. During the completion of the construction of the Improvements and during the development of the Developer Parcel, Developer shall be responsible for regularly cleaning the Meijer Parcel of dirt and debris caused by Developer's construction activities. Upon completion of the construction of the Improvements, Developer shall restore all areas disturbed during construction to their condition prior to construction.

(f) License. Meijer and Developer agree that to the extent that any party must enter upon the property of any other party in order to perform any right or obligation hereunder, the owner of such property hereby grants the party a license to enter and perform such right or obligation.

5. Maintenance; Manner of Work. With the exception of Developer's obligations under Paragraphs 4(a) and 4(e) above, Meijer shall maintain the Storm Water System in good order, appearance and repair in full compliance with all applicable laws and regulations and in such a manner to minimize any interference with the Developer Parcel. Developer shall maintain the Storm Line and any Discharge Point in good order, appearance and repair in full compliance with all applicable laws and regulations and in such a manner to minimize any interference with the Meijer Parcel.

6. Payment of Annual Maintenance Fee by Fee Owner of Developer Parcel. In exchange for Meijer's agreement to maintain the Storm Water System as provided herein, Developer agrees to pay Meijer a maintenance fee (the "Maintenance Fee"), by January 15 of each year to cover costs for the calendar year in which the Maintenance Fee is paid. The obligation to pay the Maintenance Fee shall be a covenant that runs with the Developer Parcel. The first Maintenance Fee shall be paid upon execution of this Easement Agreement, and the fee shall be Five Hundred Dollars

(\$500.00) for calendar year 2014. The Maintenance Fee shall be increased by fifteen percent (15%) every five (5) years. In addition, with respect to any modification or upgrade to the Storm Water System required by the applicable governmental authorities (other than upgrades or modifications specified in Paragraph 4(a) above), Developer agrees to reimburse Meijer five percent (5%) of all documented costs associated with such upgrade/modification. Payment shall be made to the order of Meijer Stores Limited Partnership and mailed to: Meijer Stores Limited Partnership, Attention: Cash Office, 2929 Walker Avenue, N.W., Grand Rapids, Michigan 49544. Failure to provide payment to Meijer within ten (10) days after receipt of written notice from Meijer of Developer's failure to pay shall be deemed a material breach of this Agreement.

7. Developer's Insurance Requirements. At all times during the term of this Agreement, Developer shall purchase and maintain the following insurance coverages: (i) Commercial General Liability including premises/operations, independent contractors, broad form property damage, personal/advertising injury, blanket contractual liability, fire and explosion legal liability, explosion/collapse/and underground hazard coverage, and products/completed operations coverage in an amount not less than Three Million Dollars (\$3,000,000) per occurrence; such policy shall be an occurrence policy and not a claims-made policy. Meijer, Inc., Meijer Stores Limited Partnership and their affiliated entities must be named as an additional insured on an endorsement acceptable to Meijer, at no cost to Meijer. The additional insured endorsement shall extend coverage to the contractual liability and completed operations coverage. A copy of the additional insured endorsement is required. Developer acknowledges that Meijer may elect to increase the required coverage amount not more than once every ten years in order to continue coverage amounts consistent with Meijer's standards at such time. (ii) Automobile Liability including contractual liability coverage for all owned, hired and non-owned vehicles with a combined single limit not less than One Million Dollars single limit. (iii) Workers' Compensation coverage for its employees or contractors with statutory limits; such policy shall include an Alternate Employer endorsement. (iv) Employers' Liability coverage with limits of Five Hundred Thousand Dollars (\$500,000.00). Evidence of all insurance required shall be promptly sent to the Risk Management Department, P.O. Box 3280, Grand Rapids, Michigan 49501-3280. Insurance policies shall afford primary coverage and contain a provision that the coverages afforded shall not be modified or canceled until at least ten (10) days prior written notice has been given to the Meijer Risk Management Department. All required insurance policies shall be underwritten by an insurance carrier with an A.M. Best rating of an A- or better. Compliance by Developer with the requirements in this Paragraph 7 (Developer's Insurance Requirements) as to carrying insurance and furnishing proof thereof to Meijer shall not relieve Developer of its indemnity obligations under Paragraph 9 (Indemnification). Indemnity obligations in this Agreement shall not be negated or reduced by virtue of any insurance carrier's (i) denial of insurance coverage for the occurrence or event which is the subject matter of the claim; or (ii) refusal to defend any named insured. Failure to comply with all insurance requirements shall be deemed a material breach of this Agreement. However, failure to provide evidence of existing insurance shall constitute a material breach only if Developer fails to provide such evidence within ten (10) days after written notice from Meijer that Developer has failed to provide the evidence of existing insurance.

8. Insurance Requirements for Developer's Contractors and Subcontractors. Prior to commencing any work on the Meijer Parcel, Developer shall cause its contractor(s) and

subcontractor(s) to procure and keep in effect, during the course of their work in, on or about the Meijer's Parcel, the following insurance coverages:

(a) Commercial General Liability including premises/operations, independent contractors, broad form property damage, personal/advertising injury, blanket contractual liability, fire and explosion legal liability, explosion/collapse/and underground hazard coverage, and products/completed operations coverage in an amount not less than Three Million Dollars (\$3,000,000) per occurrence; such policy shall be an occurrence policy and not a claims-made policy. Meijer, Inc., Meijer Stores Limited Partnership, and their affiliated entities must be named as an additional insured on an endorsement acceptable to Meijer, at no cost to Meijer. The additional insured endorsement shall extend coverage to the contractual liability and completed operations coverage. A copy of the additional insured endorsement is required. Developer acknowledges that Meijer may elect to increase the required coverage amount not more than once every ten years in order to continue coverage amounts consistent with Meijer's standards at such time.

(b) Automobile Liability including contractual liability coverage for all owned, hired and non-owned vehicles with a combined single limit not less than One Million Dollars single limit.

(c) Workers' Compensation coverage for its employees or contractors with statutory limits; such policy shall include an Alternate Employer endorsement.

(d) Employer's Liability coverage with limits of Five Hundred Thousand Dollars (\$500,000).

Evidence of all insurance required shall be promptly sent to the Risk Management Department, P.O. Box 3280, Grand Rapids, MI 49501-3280. Insurance policies shall afford primary coverage and contain a provision that coverages afforded shall not be modified or canceled until at least ten (10) days prior written notice has been given to the Meijer Risk Management Department; All required insurance policies shall be underwritten by an insurance carrier with an A.M. Best rating of an A- or better.

Notwithstanding anything to the contrary in the foregoing, Meijer shall not be responsible for verifying compliance by any contractor or subcontractor with the foregoing insurance requirements. Rather, it shall be Developer's sole responsibility to monitor compliance by any of its contractors and subcontractors with the foregoing insurance requirements. However, failure to provide evidence of existing insurance shall constitute a material breach only if Developer fails to provide such evidence within ten (10) days after written notice from Meijer that Developer has failed to provide the evidence of existing insurance.

9. Indemnification. Developer agrees to defend, indemnify and save harmless Meijer, Meijer Inc., Meijer Distribution, Inc., Meijer Stores Limited Partnership, their parent, subsidiary and affiliated entities and their respective officers, directors, shareholders, partners, agents and employees (hereafter collectively "Related Parties"), from and against any and all liability or claim thereof (including but not limited to reasonable actual attorney fees and costs) whether for injury to persons, including death, or damage to property, which may be imposed upon, incurred by

or asserted against Meijer or its Related Parties: (i) allegedly or actually arising in connection with or as a direct or indirect result of any activity by Developer, its employees, agents, contractors, subcontractors, lessees, invitees, or licensees in, on, or about the Meijer Parcel including use of the Storm Water System; (ii) arising out of any default by Developer under this Agreement; or (iii) arising out of any negligent act or omission to act by Developer, its agents, employees, contractors or subcontractors. The foregoing indemnity from Developer shall to the extent permitted by law include claims alleging or involving joint or comparative negligence, but shall not extend to liability directly resulting from the negligence of Meijer or its Related Parties. Developer agrees to give Meijer the right to approve or select counsel for defending Meijer against any and all claims, liability and damages covered by this indemnity provision.

10. Covenants Running with the Land. The rights herein granted and the agreements herein contained shall be rights and covenants running with the land and shall inure to the benefit of, and be binding upon, the Parties hereto and their respective successors and assigns.

11. Notices. Notices permitted or required hereunder shall be in writing and shall be delivered or sent by certified mail or overnight delivery by a reputable national carrier to the addresses provided below, (except however, insurance certificates are to be mailed as provided in Paragraphs 7 and 8 above) provided that any party may change such address by written notice to the other party:

If to Developer

**Document is NOT OFFICIAL!**  
This Document is the property of the Lake County Recorder!

Sundance, Inc.  
Attention: Peter Lyders-Petersen and Rick Eccles  
7915 Kensington Court  
Brighton, Michigan 48116

If to Meijer

Meijer  
Real Estate Department  
2929 Walker NW  
Grand Rapids, Michigan 49544

with a copy to:

Meijer  
Legal Department – Real Estate  
2929 Walker NW  
Grand Rapids, Michigan 49544

12. Governing Laws. This Agreement shall be construed in accordance with the laws of the State of Indiana and any applicable federal laws and regulations.

13. Waiver of Default. No waiver of any default by any party to this Agreement shall be implied from any omission by any other party to take any action in respect of such default. No express waiver of any default shall affect any default or cover any period of time other than the default and period of time specified in such express waiver. One or more waivers of any default in the performance of any term, provision or covenant contained in this Agreement shall not be deemed to be a waiver of any subsequent default in the performance of the same term, provision or covenant

or any other term, provision or covenant contained in this Agreement. The rights and remedies given to any party to this Agreement shall be deemed to be cumulative and no one of such rights and remedies shall be exclusive of any of the others, or of any other right or remedy at law or in equity which any such party might otherwise have by virtue of a default under this Agreement, and the exercise of one such right or remedy by any such party shall not impair such party's standing to exercise any other right or remedy

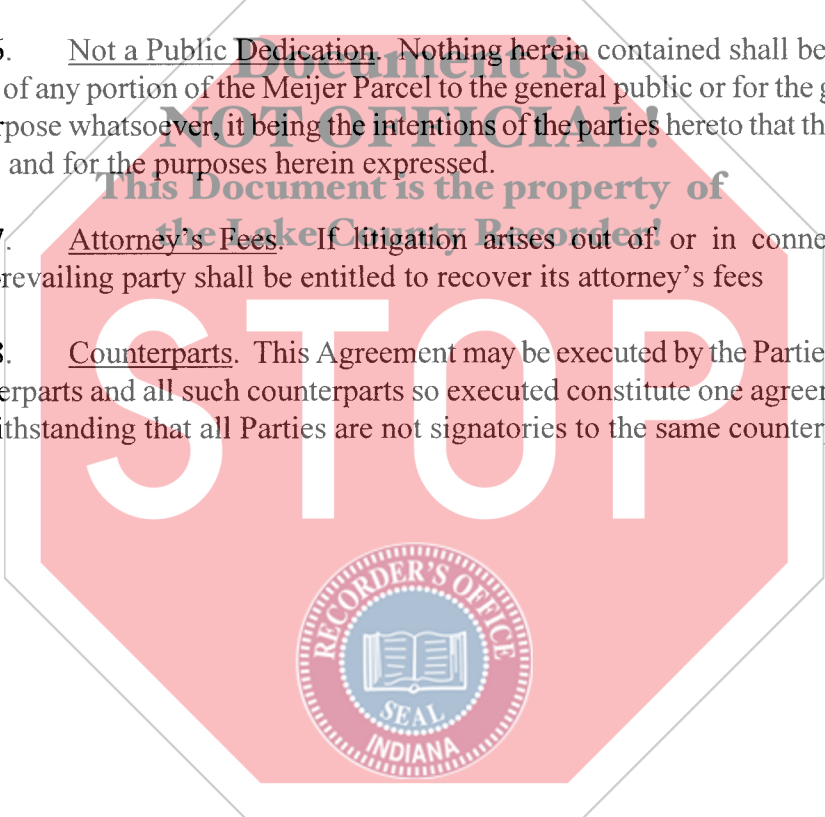
14. Exhibits. All exhibits referred to herein and attached hereto shall be deemed part of this Agreement.

15. Severability. If any term, provision or condition contained in this Agreement shall, to any extent, be invalid or unenforceable, the remainder of this Agreement (or the application of such term, provision or condition to persons or circumstances other than those in respect of which it is invalid or unenforceable) shall not be affected thereby, and each term, provision or condition of this Agreement shall be valid and enforceable to the fullest extent permitted by law provided that such deletions can be made without materially changing the basic agreement between the parties. If such deletions cannot be made without materially changing the basic agreement between the parties, then the parties agree to amend, or to permit the court to amend, this Agreement to accomplish essentially the same transaction without said illegal, invalid or unenforceable provisions.

16. Not a Public Dedication. Nothing herein contained shall be deemed to be a gift or dedication of any portion of the Meijer Parcel to the general public or for the general public or for any public purpose whatsoever, it being the intentions of the parties hereto that this Agreement be strictly limited to and for the purposes herein expressed.

17. Attorney's Fees. If litigation arises out of or in connection with this Agreement, the prevailing party shall be entitled to recover its attorney's fees

18. Counterparts. This Agreement may be executed by the Parties on any number of separate counterparts and all such counterparts so executed constitute one agreement binding on the Parties, notwithstanding that all Parties are not signatories to the same counterpart.







SUNDANCE, INC.

By: *Peter Lyden-Peterson*  
Its: PRESIDENT

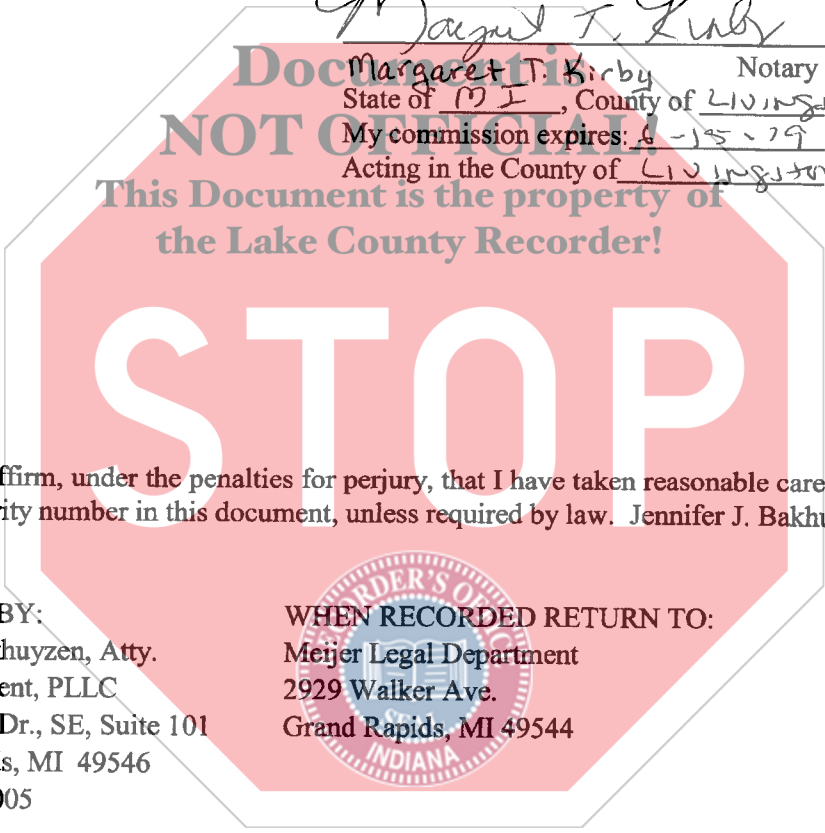
STATE OF MI )  
 ) ss.  
COUNTY OF LIVINGSTON

The foregoing instrument was acknowledged before me this 18<sup>th</sup> day of November, 2014, by Peter Lyden-Peterson, the President of Sundance, Inc., a Michigan corporation, for and on behalf said corporation.

*Margaret T. Kirby*

Margaret T. Kirby Notary Public  
State of MI, County of LIVINGSTON  
My commission expires: 6-15-19  
Acting in the County of LIVINGSTON

This Document is the property of  
the Lake County Recorder!



Indiana: I affirm, under the penalties for perjury, that I have taken reasonable care to redact each Social Security number in this document, unless required by law. Jennifer J. Bakhuyzen

DRAFTED BY:  
Jennifer Bakhuyzen, Atty.  
Doran Derwent, PLLC  
5960 Tahoe Dr., SE, Suite 101  
Grand Rapids, MI 49546  
(616) 551-1005

WHEN RECORDED RETURN TO:  
Meijer Legal Department  
2929 Walker Ave.  
Grand Rapids, MI 49544

[http://onestop.meijer.com/legal/tm/re/RE Sites/170 Highland IN \(HIL\)/Sales/Windy Landings/Closing/Storm Discharge Agmt v3 \(JJB 11-17-14\).doc](http://onestop.meijer.com/legal/tm/re/RE Sites/170 Highland IN (HIL)/Sales/Windy Landings/Closing/Storm Discharge Agmt v3 (JJB 11-17-14).doc)

**EXHIBIT A  
TO  
NONEXCLUSIVE STORM WATER DISCHARGE AGREEMENT**

Legal Description of Developer Parcel

Part of the Northeast Quarter of the Southeast Quarter of Section 32, Township 36 North, Range 9 West of the Second Principal Meridian and being part of Meijer Plat, said plat as shown in Plat Book 82, Page 94 in the Office of the Recorder, Lake County, Indiana, being more particularly described as follows:

Commencing at the Northeast corner of the Southeast Quarter of said Section 32; thence North 89 degrees 13 minutes 56 seconds West along the North line of said Southeast Quarter, a distance of 84.97 feet to the West Right-of-Way line of U.S. Highway 41 (Indianapolis Boulevard); thence South 04 degrees 08 minutes 30 seconds East along said West Right-of-Way line, a distance of 308.45 feet to the Point of Beginning; thence continuing South 04 degrees 08 minutes 30 seconds East along said West Right-of-Way line, a distance of 149.20 feet to the North line of a parcel described in a Quit-Claim Deed as recorded said Recorder's Office as Document No. 98075994; thence South 89 degrees 56 minutes 34 seconds West along said North line, a distance of 14.85 feet to the West line of said parcel; thence South 00 degrees 03 minutes 22 seconds East along said West line, a distance of 85.01 feet; thence South 89 degrees 53 minutes 57 seconds West, a distance of 33.15 feet; thence South 00 degrees 03 minutes 22 seconds East, a distance of 23.24 feet; thence South 89 degrees 53 minutes 57 seconds West, a distance of 149.73 feet to a curve concave to the Northeast with a radius of 35.00 feet and a chord which bears North 45 degrees 04 minutes 42 seconds West, a distance of 49.52 feet; thence along said curve an arc length of 55.01 feet; thence North 00 degrees 03 minutes 22 seconds West, a distance of 141.07 feet; thence North 22 degrees 57 minutes 50 seconds West, a distance of 49.57 feet; thence North 35 degrees 06 minutes 14 seconds West, a distance of 56.00 feet to a point on the Southerly boundary of Lot 1 of Discount Tire Addition as shown in Plat Book 98, Page 89 in said Recorder's Office, said point lying on a curve; said curve portion for this description being concave to the Northeast with a radius of 38.50 and a chord which bears South 68 degrees 20 minutes 48 seconds East, a distance of 28.54 feet; thence along said curve an arc length of 29.23 feet; thence North 89 degrees 53 minutes 57 seconds East along said Southerly boundary, a distance of 247.06 feet to the Point of Beginning, containing, 1.33 acres, more or less, all in Lake County, Indiana.

Tax Parcel Number: 45-07-32-428-003-000-026  
Address: \_\_\_\_\_ Indianapolis Blvd., Highland, Indiana

**EXHIBIT B  
TO  
NONEXCLUSIVE STORM WATER DISCHARGE AGREEMENT**

Legal Description of the Meijer Parcel

Meijer Plat, an addition to the Town of Highland, Lake County, Indiana, as shown in Plat Book 82, page 94, of Lake County, Indiana Records, and further described as:

Part of the Northeast Quarter of the Southeast Quarter and Part of the Southeast Quarter of the Northeast Quarter of Section 32, Township 36 North, Range 9 West of the 2nd Principal Meridian being more particularly described as follows:

Commencing at the Northeast corner of the Southeast Quarter of said Section 32; thence along the North line of said Southeast Quarter, North 89 degrees 13'56" West, for 84.97 feet to an iron set at the west right-of-way line of U.S. Highway 41 (Indianapolis Boulevard) and the Point of Beginning of the tract of land described herein; thence along said west right-of-way line, South 04 degrees 08'30" East for 457.65 feet to an iron set; thence continuing along said right-of-way line South 00 degrees 03'22" East, for 466.63 feet to an iron set at a point of curvature; thence continuing along said right-of-way line on a curve to the right for an arc length of 344.59 (344.88 Rec.) feet, said curve having a radius of 17138.73 feet, a central angle of 1 degrees 09'07" (1 degrees 09'11" Rec.) and a long chord bearing South 00 degrees 22'07" West, for 344.58 feet to an iron set on the north right-of-way line of Ramblewood Drive as conveyed to the Town of Highland by Trustee's deed recorded in Doc. No. 95-048189; thence along the north right-of-way line of said Ramblewood Drive, South 73 degrees 57'20" West, for 35.54 feet (S73 degrees 57'30" W 34.59' Rec.) to an iron set; thence North 89 degrees 14'18" West, for 130.61 feet (N89 degrees 14'08" W 130.61' Rec.) to an iron set; thence South 89 degrees 24'15" West, for 211.06 feet (S89 degrees 24'25" W 211.06' Rec.) to an iron set; thence North 89 degrees 14'18" West, for 403.91 feet ((N89 degrees 14'08" W 403.89' Rec.) to an iron set at a point of curvature; thence on a curve to the left for an arc length of 153.08 feet, said curve having a radius of 286.01 feet, a central angle of 30 degrees 40'01", and a long chord bearing South 75 degrees 25'40" West, for 151.26 feet to an iron set on the south line of said Northeast Quarter of the Southeast Quarter; thence continuing along said south line, North 89 degrees 14'18" West, for 18.81 feet (N89 degrees 14'08" W 18.81 Rec.) to an iron set; thence North 38 degrees 50'53" West, for 104.78 feet to an iron set at a point of curvature; thence on a curve to the right for an arc length of 317.88 feet (317.85 Rec.), said curve having a radius of 470.00 feet, a central angle of 38 degrees 45'04", and a long chord bearing North 19 degrees 28'21" West, for 311.85 feet to an iron set; thence North 00 degrees 06'03" West, for 849.29 feet to an iron set on the south line of a 100' NIPSCO Easement as recorded in D.B. 620, Pg. 453; thence along said south line, South 89 degrees 13'56" East, for 319.90 feet to an iron set; thence North 00 degrees 06'03" West for 100.01 feet to an iron set on the north line of said Southeast Quarter of Section 32; thence along said north line, South 89 degrees 13'56" East, for 517.95 feet to an iron set; thence North 00 degrees 46'04" East, for 213.82 feet to an iron set in the south line of land conveyed to the Town of Highland in Doc. No. 396848; thence along said south line, South 89 degrees 13'56" East, for 168.58 feet to an iron set in the west line of land dedicated to the Town of Highland in Doc. No. 396848; thence along said west line, South 04 degrees 08'30" East, for 214.61 feet to an iron set on said north

line of said Southeast Quarter; thence along said north line, South 89 degrees 13'56" East, for 60.22 feet to the Point of Beginning. Containing 32.548 acres, more or less;

EXCEPTING THEREFROM the additional right-of-way for Ramblewood Drive dedicated pursuant to the Meijer Plat, an addition to the Town of Highland, Lake County, Indiana, as depicted in Plat Book 82, Page 94 of Lake County, Indiana Records; and

FURTHER EXCEPTING THEREFROM a 0.278-acre parcel for deeded for additional right-of-way for U.S. 41 (Indianapolis Blvd.) pursuant to Quitclaim Deed from Meijer, Inc. to the State of Indiana, dated June 24, 1998, recorded September 24, 1998, as Document #98075994 of Lake County, Indiana Records, and further described as follows:

Part of the Northeast Quarter of the Southeast Quarter of Section 32, Township 36 North, Range 9 West of the 2nd Principal Meridian being more particularly described as follows:

Commencing at the Northeast corner of the Southeast Quarter of said Section 32; thence along the east line of said Southeast Quarter, South 00 degrees 05'52" East, for 1248.68 feet; thence North 89 degrees 51'06" West, for 55.51 feet to the west right-of-way line of U.S. 41 (Indianapolis Blvd.) and the Point of Beginning of the tract of land described herein; thence North 89 degrees 51'05" West, for 15.93 feet; thence North 00 degrees 31'38" East, for 326.55 feet; thence North 00 degrees 03'22" West, for 466.63 feet; thence North 89 degrees 56'34" East, for 14.85 feet; thence South 00 degrees 03'22" East, for 466.63 feet; thence on a curve to the right for an arc length of 326.60 feet, said curve having a radius of 17138.73 feet, a central angle of 01 degrees 05'31", and a long chord bearing South 00 degrees 20'19" West, for 320.60 feet. Said exception parcel containing 0.278 acres, more or less.

FURTHER EXCEPTING THEREFROM a 0.739-acre parcel sold to Halle Properties, L.L.C. described as follows:

Situate in the County of Lake, State of Indiana, being Lot 1 of Discount Tire Addition, a Planned Unit Development to the Town of Highland (An Amendment to part of Meijer Plat as shown in Plat Book 82, Page 94, in the office of the recorder, Lake County, Indiana) recorded in the office of the recorder, Lake County, Indiana on January 20, 2006 in Plat Book 98, Page 89 as Document Number 2006 004726

ALSO EXCEPTING THEREFROM:

Part of the Northeast Quarter of the Southeast Quarter of Section 32, Township 36 North, Range 9 West of the Second Principal Meridian and being part of Meijer Plat, said plat as shown in Plat Book 82, Page 94 in the Office of the Recorder, Lake County, Indiana, being more particularly described as follows:

Commencing at the Northeast corner of the Southeast Quarter of said Section 32; thence North 89 degrees 13 minutes 56 seconds West along the North line of said Southeast Quarter, a distance of 84.97 feet to the West Right-of-Way line of U.S. Highway 41 (Indianapolis Boulevard); thence

South 04 degrees 08 minutes 30 seconds East along said West Right-of-Way line, a distance of 308.45 feet to the Point of Beginning; thence continuing South 04 degrees 08 minutes 30 seconds East along said West Right-of-Way line, a distance of 149.20 feet to the North line of a parcel described in a Quit-Claim Deed as recorded said Recorder's Office as Document No. 98075994; thence South 89 degrees 56 minutes 34 seconds West along said North line, a distance of 14.85 feet to the West line of said parcel; thence South 00 degrees 03 minutes 22 seconds East along said West line, a distance of 85.01 feet; thence South 89 degrees 53 minutes 57 seconds West, a distance of 33.15 feet; thence South 00 degrees 03 minutes 22 seconds East, a distance of 23.24 feet; thence South 89 degrees 53 minutes 57 seconds West, a distance of 149.73 feet to a curve concave to the Northeast with a radius of 35.00 feet and a chord which bears North 45 degrees 04 minutes 42 seconds West, a distance of 49.52 feet; thence along said curve an arc length of 55.01 feet; thence North 00 degrees 03 minutes 22 seconds West, a distance of 141.07 feet; thence North 22 degrees 57 minutes 50 seconds West, a distance of 49.57 feet; thence North 35 degrees 06 minutes 14 seconds West, a distance of 56.00 feet to a point on the Southerly boundary of Lot 1 of Discount Tire Addition as shown in Plat Book 98, Page 89 in said Recorder's Office, said point lying on a curve; said curve portion for this description being concave to the Northeast with a radius of 38.50 and a chord which bears South 68 degrees 20 minutes 48 seconds East, a distance of 28.54 feet; thence along said curve an arc length of 29.23 feet; thence North 89 degrees 53 minutes 57 seconds East along said Southerly boundary, a distance of 247.06 feet to the Point of Beginning, containing, 1.33 acres, more or less, all in Lake County, Indiana.

Tax Parcel Number: 45-07-32-428-001.000-026  
Address: 10138 Indianapolis Blvd., Highland, Indiana



**EXHIBIT C  
TO  
NONEXCLUSIVE STORM WATER DISCHARGE AGREEMENT**

Legal Description of the Storm Line

Part of the Northeast Quarter of the Southeast Quarter of Section 32, Township 36 North, Range 9 West of the Second Principal Meridian and being part of Meijer Plat, said plat as shown in Plat Book 82, Page 94 in the Office of the Recorder, Lake County, Indiana, being more particularly described as follows: Commencing at the Northeast corner of the Northeast Quarter of the Southeast Quarter of said Section 32; thence North 89 degrees 13 minutes 56 seconds West, a distance of 84.97 feet to the West right-of-way line of U.S. 41; thence South 04 degrees 08 minutes 30 seconds East along said right-of-way line, a distance of 457.65 feet; thence South 89 degrees 56 minutes 34 seconds West, a distance of 14.85; thence South 00 degrees 03 minutes 22 seconds East, a distance of 85.01 feet, thence South 89 degrees 53 minutes 57 seconds West, a distance of 33.15 feet; thence South 00 degrees 03 minutes 22" seconds East, a distance of 23.24 feet; thence South 89 degrees 53 minutes 57 seconds West, a distance of 149.73 feet to a curve concave to the Northeast with a radius of 35.00 feet and a chord which bears North 45 degrees 04 minutes 42 seconds West, a distance of 49.52 feet; thence along said curve an arc length of 55.01 feet; thence North 00 degrees 03 minutes 22 seconds West, a distance of 109.21 feet to the Point of Beginning; thence South 80 degrees 19 minutes 17 seconds West, a distance of 61.11 feet; thence North 09 degrees 40 minutes 43 seconds West, a distance of 20.00 feet; thence North 80 degrees 19 minutes 17 seconds East, a distance of 64.50 feet; thence South 00 degrees 03 minutes 22 seconds East, a distance of 20.29 feet to the Point of Beginning, containing 0.03 acres, more or less.

