

M-E CASH \$20.00

2014-079099

000522
522

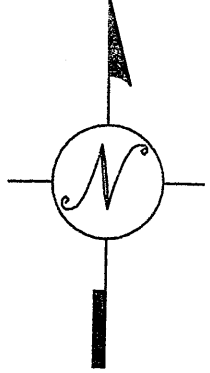
2014 079099

STATE OF INDIANA
LAKE COUNTY
FILED FOR RECORD
2014 DEC 12 AM 10:08
MICHAEL D. BROWN
RECORDER

H. DONALDSON ASSOCIATES, INC.
PROFESSIONAL LAND SURVEYORS
603 S. Howard St., Gary, In 46403 Tel: (219) 588-2599 Fax: (219) 939-1103
www.hdasurveyors.com e-mail: hdonaldsonassoc@gmail.com

PLAT OF SURVEY
OF

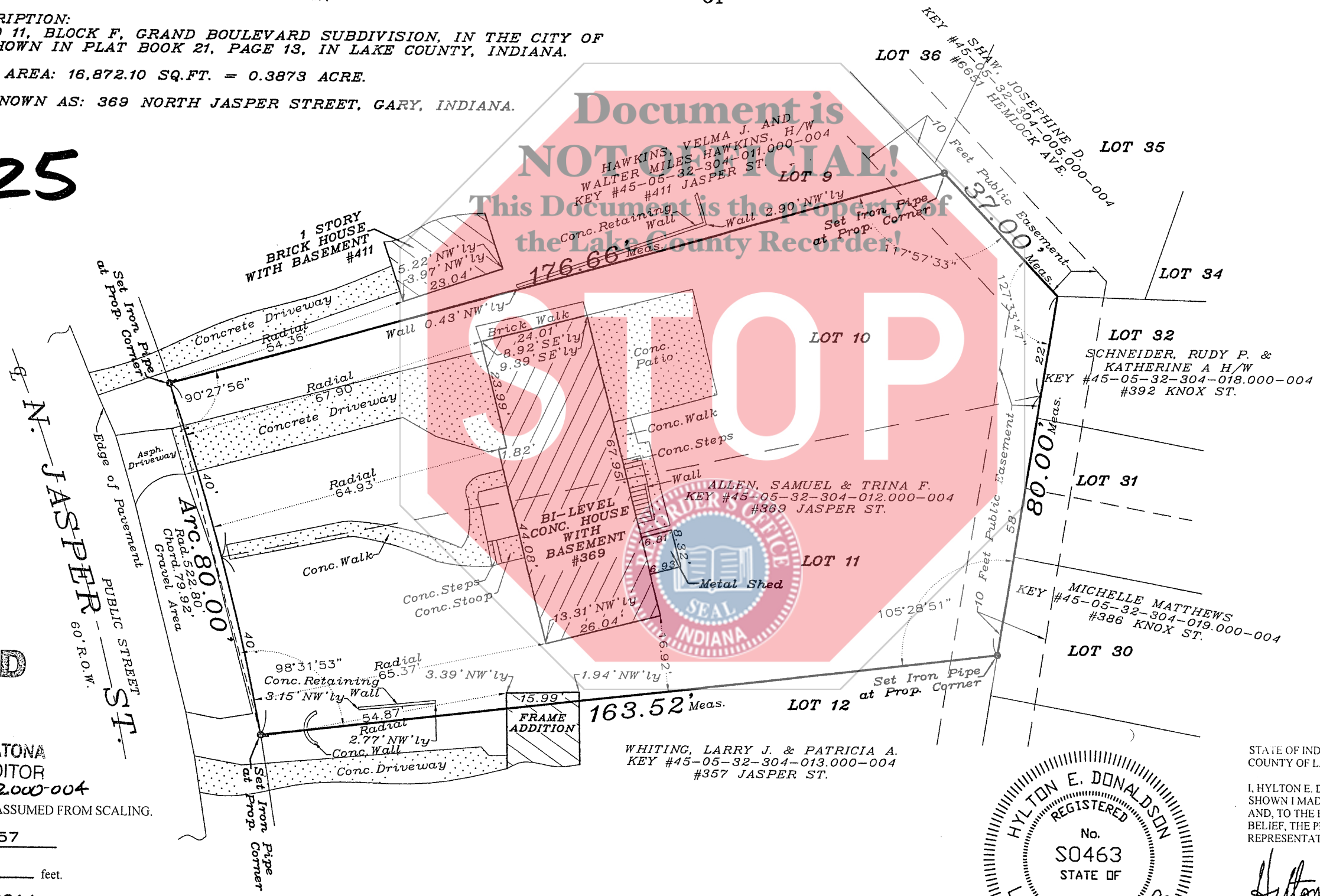
BOOK 27 PAGE 25



LEGAL DESCRIPTION:
LOTS 10 AND 11, BLOCK F, GRAND BOULEVARD SUBDIVISION, IN THE CITY OF GARY, AS SHOWN IN PLAT BOOK 21, PAGE 13, IN LAKE COUNTY, INDIANA.
LAND TOTAL AREA: 16,872.10 SQ.FT. = 0.3873 ACRE.
COMMONLY KNOWN AS: 369 NORTH JASPER STREET, GARY, INDIANA.

27/25

Document is NOT LEGAL! This Document is the property of the Lake County Recorder!



FILED

DEC 12 2014

PEGGY HOLINGA KATONA
LAKE COUNTY AUDITOR
45-05-32-304-012.000-004

DIMENSIONS ARE NOT TO BE ASSUMED FROM SCALING.


Order No. 2014-2657

Scale: 1 inch = 25 feet.

Date: August 11, 2014

Ordered by: Samuel Allen

WHITING, LARRY J. & PATRICIA A.
KEY #45-05-32-304-013.000-004
#357 JASPER ST.



STATE OF INDIANA) S.S.
COUNTY OF LAKE)

I, HYLTON E. DONALDSON, HEREBY CERTIFY THAT ON THE DATE SHOWN I MADE A SURVEY OF THE HEREIN DESCRIBED PROPERTY AND, TO THE BEST OF MY KNOWLEDGE, INFORMATION AND BELIEF, THE PLAT HEREON DRAWN IS A TRUE AND ACCURATE REPRESENTATION OF SAID SURVEY.

Hylton E. Donaldson

Hylton E. Donaldson, Registered Land Surveyor No. S0463, State of Indiana