

2

STATE OF INDIANA
LAKE COUNTY
FILED FOR RECORD

2014 050740


2014 AUG 22 AM 11:50

MICHAEL B. BROWN
RECORDER

SATISFACTION OF MORTGAGE

This Certifies that a certain Mortgage executed by William M Hebert and Pamela A Hebert, husband and wife, to Tech Credit Union on the 4th day of May 2010, for \$11,500.00 and recorded in Mortgage ____, Page ____ Document #2010-028949 in the County of Lake, State of Indiana, has been fully paid and satisfied, and the same is hereby released. Witness our hands and seals this 14th day of August, 2014.

TECH CREDIT UNION



Mary Jo Duncan
Vice President of Lending

ACKNOWLEDGMENT

STATE OF INDIANA
County of Lake ss:

Before me, the undersigned, a Notary Public in and for said County, this 14th day of August, 2014 appears Mary Jo Duncan, Vice President of Lending, for Tech Credit Union, and acknowledged the execution of this satisfaction of mortgage.

WITNESS MY HAND and official seal.

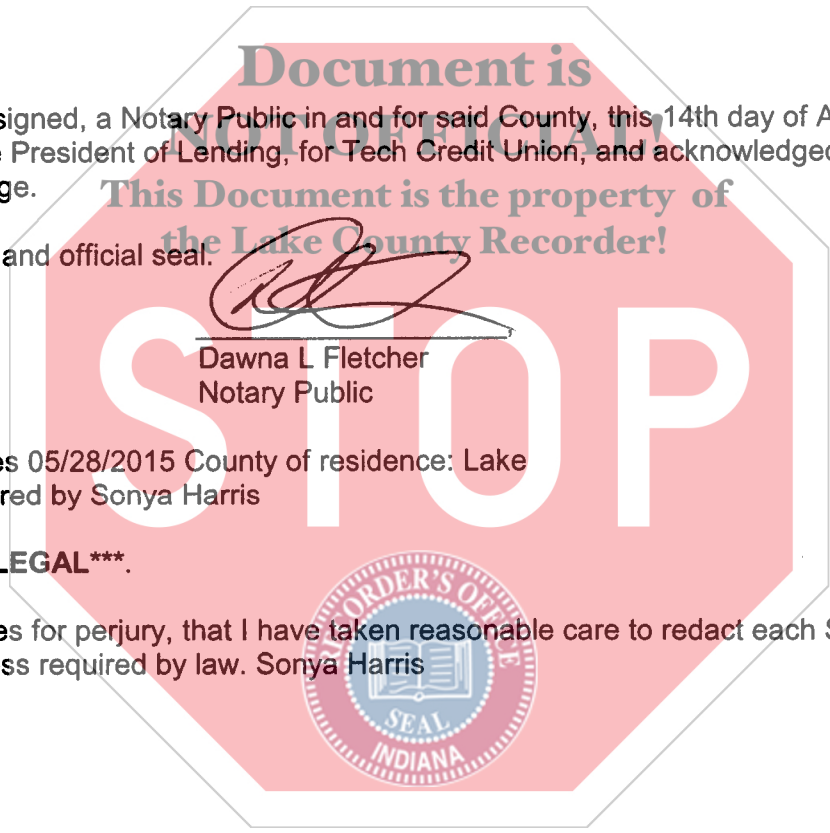


Dawna L Fletcher
Notary Public

My commission expires 05/28/2015 County of residence: Lake
This instrument prepared by Sonya Harris

*** SEE ATTACHED LEGAL ***.

I, affirm under penalties for perjury, that I have taken reasonable care to redact each Social Security number in this document, unless required by law. Sonya Harris



14
AD
ck-00050255b

LOT 1, BLOCK 7, LINCOLNWAY FARMS, INC. GREEN ACRES DEVELOPMENT, AS SHOWN IN PLAT BOOK 23, PAGE 14, IN LAKE COUNTY, INDIANA. PARCEL 2: PART OF LOT 22, BLOCK 7, LINCOLNWAY FARMS, INC., "GREEN ACRES DEVELOPMENT", AS SHOWN IN PLAT BOOK 23, PAGE 14, IN LAKE COUNTY, INDIANA, DESCRIBED AS FOLLOWS: BEGINNING AT THE SOUTHWEST CORNER OF LOT 14, BLOCK 7, LINCOLNWAY FARMS, INC., "GREEN ACRES DEVELOPMENT": THENCE WEST ON THE SOUTH LINE OF LOT 14, EXTENDED TO THE WEST LINE OF LOT 22; THENCE NORTH ON THE WEST LINE OF LOT 22, BLOCK 7, LINCOLNWAY FARMS, INC., "GREEN ACRES DEVELOPMENT" IN LAKE COUNTY, INDIANA TO THE SOUTHWEST CORNER OF LOT 1, BLOCK 7, LINCOLNWAY FARMS, INC., "GREEN ACRES DEVELOPMENT"; THENCE NORTHEASTERLY ON THE SOUTHERLY LINE OF LOTS 1,2,3,4,5,6 AND 7, IN BLOCK 7, IN SAID ADDITION TO THE NORTHWEST CORNER OF LOT 14, BLOCK 7, SAID ADDITION; THENCE SOUTH 166.7 FEET TO THE POINT OF BEGINNING, IN LAKE COUNTY, INDIANA.

**Document is
NOT OFFICIAL!**

**This Document is the property of
the Lake County Recorder!**

STOP

