

32

2014 050196

STATE OF INDIANA
LAKE COUNTY
FILED FOR RECORD

2014 AUG 21 AM 9:31

MICHAEL B. BROWN
RECORDER

PREPARED BY / RETURN TO:
First American Title Insurance Company
Danielle Schetselaar; 801-261-2359

P.O. Box 571797
Salt Lake City, Utah 84157-1797
Ref No.: 484893-152878-SM
MERS MIN: 100727841140506004
Phone Number: 1-888-679-6377

SATISFACTION OF MORTGAGE

WHEREAS the indebtedness secured by the mortgage described below has been fully paid and satisfied, Mortgage Electronic Registration Systems, Inc. As Nominee For Sagamore Home Mortgage, Llc, Its Successors And Assigns, hereby declares that the lien of said mortgage is forever discharged and satisfied.

Original Mortgagee: Mortgage Electronic Registration Systems, Inc. As Nominee For Sagamore Home Mortgage, Llc, Its Successors And Assigns
Original Mortgagor: Kathleen M. Worley, A Single Woman

Recorded in Lake County, Indiana, on 07-02-2014 as Inst # 2014 037981


Legal Description: See attached Exhibit "A"

Date of Mortgage: 06-12-2014
Date of Satisfaction: 08-04-2014

Dated: 08-08-2014

Mortgage Electronic Registration Systems, Inc. As Nominee For Sagamore Home Mortgage, Llc, Its Successors And Assigns


By: Lori Whitehead
Lori Whitehead, Assistant Secretary



14-
018518
AM
E


State of Utah
County of Salt Lake

This instrument was acknowledged and executed before me this 08 day of August, 2014 by Lori Whitehead who acknowledge to be the Assistant Secretary of Mortgage Electronic Registration Systems, Inc. As Nominee For Sagamore Home Mortgage, Llc, Its Successors And Assigns, and that as such officer, being authorized so to do, signed the name of the corporation as such officer.



Notary Public

Notary Public: Danielle Schetselaar
My Commission expires: 08-27-2016



Document is
NOT OFFICIAL
This Document is the property of
the Lake County Recorder!



Notary Public
DANIELLE SCHETSelaar
Commission #658385
My Commission Expires
August 27, 2016
State of Utah

EXHIBIT "A"

Property Address: 8944 Price Circle, Highland, IN 46322
File No.: 14-19236

Part of Lot 2, Replat of Lot 2 in Forest Park at 38th, a Planned Unit Development in the Town of Highland, as shown in Plat Book 77, page 55 and amended by Certificate of Amendment recorded July 27, 1995 as Document No. 95041984, and as revised by revised plat recorded in Plat Book 79, Page 31 and as corrected by Plat of Correction recorded November 8, 1995 in Plat Book 79, Page 47, in Lake County, Indiana, being more particularly described as follows: Commencing at the Southwest corner of said Lot 2; thence North 00°53'45" East along the West line of said Lot 2, a distance of 135.07 feet; thence South 88°44'30" East, parallel with the South line of said Lot 2, a distance of 23.73 feet; thence North 01°15'30" East, a distance of 17.85 feet; thence South 88°44'30" East, parallel to the South line of said Lot 2, a distance of 73.47 feet to the point of beginning; thence North 01°15'30" East, a distance of 45.10 feet; thence South 88°44'30" East, parallel to the South line of said Lot 2, a distance of 36.73 feet; thence South 01°15'30" West, a distance of 45.10 feet; thence North 88°44'30" West, parallel to the South line of said Lot 2, a distance of 36.73 feet, to the point of beginning.

Tax ID Number(s):
16-27-0601-0012 45-07-27-229-007.000-026

