

2

STATE OF INDIANA
LAKE COUNTY
FILED FOR RECORD

2014 027063

2014 MAY 14 AM 8:39

MICHAEL B. BROWN
RECORDER


RELEASE OF MECHANIC'S LIEN

For a valuable consideration, the receipt whereof is hereby acknowledged, a certain Mechanic's Lien existing in favor of Rock Solid Paving & Excavating, Inc., and against The Methodist Hospital on the following real estate, to-wit:

SEE ATTACHED LEGAL DESCRIPTION

Which lien was filed in the Office of the Lake County Recorder of Lake County, State of Indiana and recorded on the 12th day of April, 2013 as 2013 026457 in the said county is hereby declared FULLY SATISFIED and RELEASED this 29th day of April, 2014.

Rock Solid Paving & Excavating, Inc.



Hugh Graham
President

State of Indiana, County of Porter ss:


Before me, a Notary Public in and for said County and State, this 29 day of April, 2014, personally appeared Hugh Graham and acknowledged the execution of the above foregoing release.

Witness my hand and official seal.

My Commission Expires: November 29, 2020
Heather Plebanski

Printed Name of Notary Public
Lake Indiana

Notary Public County and State of Residence



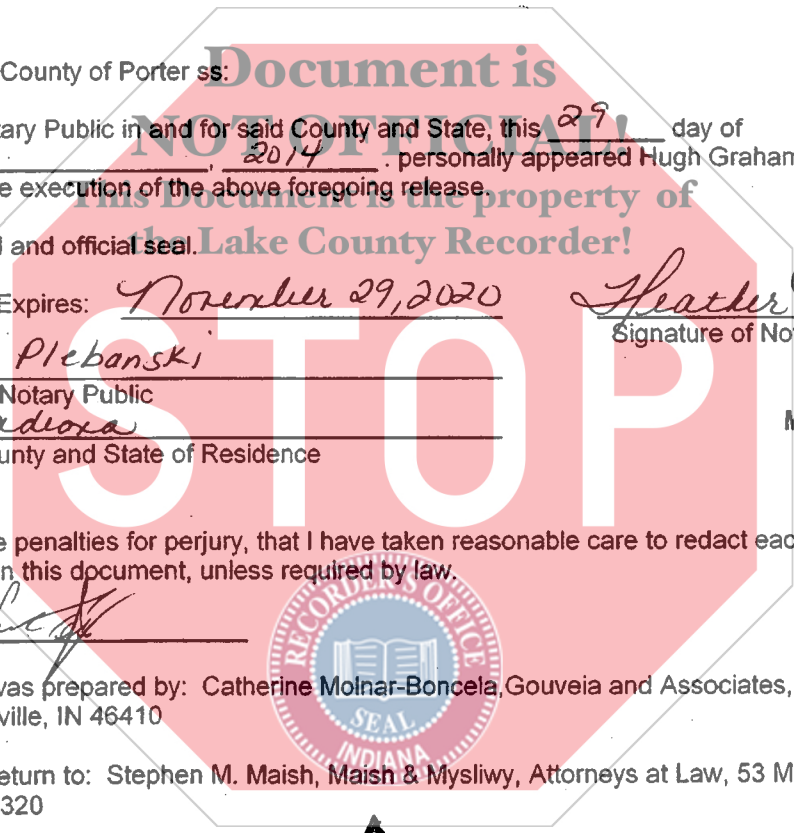
Signature of Notary **HEATHER L. PLEBANSKI**
Notary Public, State of Indiana
SEAL
My Commission Expires 11/29/2020

I affirm, under the penalties for perjury, that I have taken reasonable care to redact each social security number in this document, unless required by law.

[Name] 

This instrument was prepared by: Catherine Molnar-Boncela, Gouveia and Associates, 433 W. 84th Drive, Merrillville, IN 46410

After recording, return to: Stephen M. Maish, Maish & Mysliwy, Attorneys at Law, 53 Muenich Ct., Hammond, IN 46320



\$14
CS
G

LEGAL DESCRIPTION

Methodist Hospital – Emergency Department Addition

The South ½ of the Northwest ¼ and that part of the Southwest ¼ of the Northeast ¼ lying westerly of the West Right of Way Line of State Highway No. I-65 in Section 27, Township 35 North, Range 8 West of the 2nd principal Meridian in Lake County, Indiana, containing 88.884 acres, more or less, after excepting parcels described on Exhibit "A".

Parcel Number: 45-12-27-176-001.000-030

More commonly known as: 8701 Broadway, Merrillville, Indiana 46410.

