

3  
3

STATE OF INDIANA  
LAKE COUNTY  
FILED FOR RECORD

2014 011004

2014 FEB 25 AM 9:31

MICHAEL B. BROWN  
RECORDER

RELEASE OF MORTGAGE  
AND ASSIGNMENT OF RENTS  
(ILLINOIS)

FOR THE PROTECTION OF THE OWNER, THIS RELEASE SHALL BE FILED WITH THE RECORDER OF DEEDS OR THE REGISTRAR OF TITLES IN WHOSE OFFICE THE MORTGAGE OR DEED OF TRUST WAS FILED.


KNOW ALL MEN BY THESE PRESENTS, That First Midwest Bank of the County of Dupage and State of Illinois for and in consideration of the payment of the indebtedness secured by the MORTGAGE AND ASSIGNMENT OF RENTS hereinafter mentioned, and the cancellation of all the notes thereby secured, and of the sum of one dollar, the receipt whereof is hereby acknowledged, do hereby REMISE, RELEASE, CONVEY and QUIT CLAIM unto TOM SOURLIS and their heirs, legal representatives and assigns, all the right, title, interest, claim or demand whatsoever the bank may have acquired in, through or by a certain MORTGAGE AND ASSIGNMENT OF RENTS, bearing date the 20TH day of JULY, 2009 and recorded in the Recorder's Office of LAKE County, in the State of Indiana, in book --- of records, on page ---, as Document No. 2009 061979 AND 2009 061980, to the premises therein described as follows, situated in the County of LAKE, State of Indiana, to wit:

SEE ATTACHED EXHIBIT "A"

Together with all the appurtenances and privileges thereunto belonging or appertaining.

Permanent Real Estate Index Number(s): 45-06-24-129-072.000-027

Address (es) of premises: 313 RIDGE ROAD, MUNSTER, IN 46321



17  
OK-100454325  
BN  
1 REF

Witness our hands, this 10TH day of FEBRUARY, 2014.

FIRST MIDWEST BANK

By:

Its:

By:

Its:

*Diannah Sneed*  
Commercial Officer  
*Gregory Bracco*  
Sr. Vice President

This instrument was prepared by:

First Midwest Bank  
P.O. Box 9003  
Gurnee, IL 60031  
J. Murrie


STATE OF INDIANA

COUNTY OF LAKE

I, the undersigned, a notary public in and for said County, in the State aforesaid, DO HEREBY CERTIFY that Diannah Sneed, personally known to me to be the Comm'l Banking Officer of First Midwest Bank and Gregory Bracco, personally known to me to be the Senior Vice President, of said banking corporation, and personally known to be the same persons whose names are subscribed to the foregoing instrument, appeared before me this day in person and severally acknowledged that as such Comm'l Banking Off. and Sr. Vice President they signed and delivered the said instrument, pursuant to authority given by the Board of Directors of said banking corporation, as their free and voluntary act, and as the free and voluntary act of said banking corporation, for the uses and purposes therein set forth.

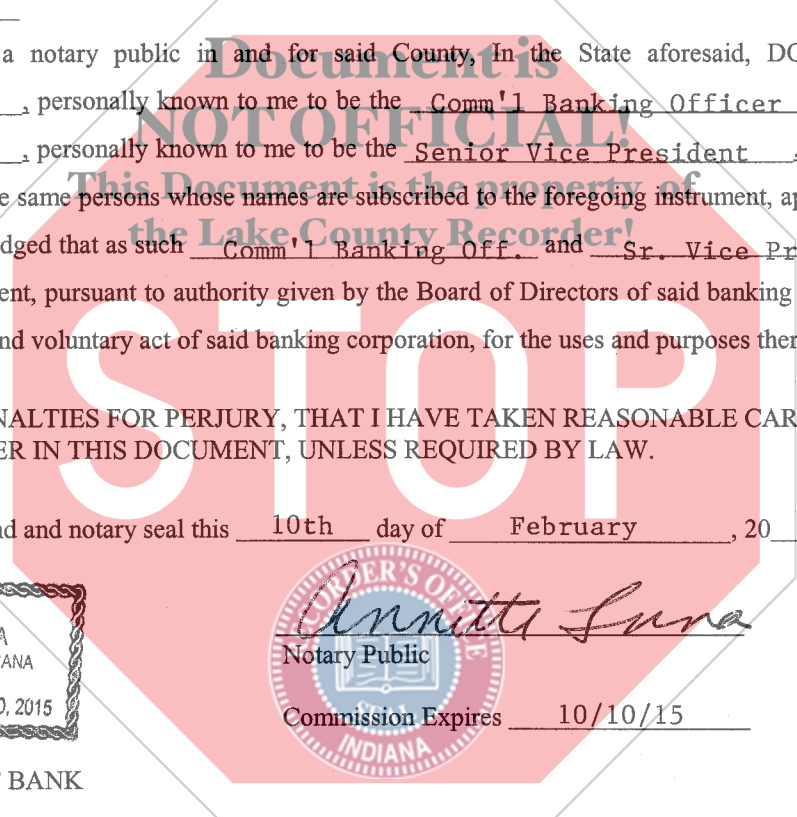
I AFFIRM, UNDER THE PENALTIES FOR PERJURY, THAT I HAVE TAKEN REASONABLE CARE TO REDACT EACH SOCIAL SECURITY NUMBER IN THIS DOCUMENT, UNLESS REQUIRED BY LAW.

GIVEN under my hand and notary seal this 10th day of February, 20 14.



*Annette Luna*  
Notary Public  
Commission Expires 10/10/15

MAIL TO: FIRST MIDWEST BANK  
P.O. BOX 9003  
GURNEE, IL 60031  
LN# 215024466  
A. LUNA-H.G.



**EXHIBIT "A"**

THAT PART OF LOT FIVE (5) IN ARIE JABAAY'S SUBDIVISION OF  
A PART OF THE WEST HALF OF SECTION 13 AND A PART OF THE NORTH HALF OF  
WEST HALF OF SECTION 24, TOWNSHIP 36 NORTH, RANGE 10 WEST OF THE 2ND PM,  
IN THE TOWN OF MUNSTER, AS PER PLAT THEREOF, RECORDED IN PLAT BOOK 2, PAGE  
42, IN THE OFFICE OF THE RECORDER OF LAKE COUNTY, INDIANA, DESCRIBED AS:  
COMMENCING AT A POINT ON THE WEST LINE OF SAID LOT WHICH IS 177.22 FEET  
NORTH OF THE POINT OF INTERSECTION OF THE WEST LINE OF SAID LOT WITH THE  
NORTH LINE OF RIDGE ROAD; THENCE SOUTHEASTERLY PARALLEL WITH THE NORTH  
LINE OF SAID ROAD 100 FEET TO THE PLACE OF BEGINNING OF THIS DESCRIPTION;  
THENCE CONTINUING SOUTHEASTERLY PARALLEL WITH THE NORTH LINE OF SAID ROAD  
60 FEET; THENCE SOUTH PARALLEL WITH THE WEST LINE OF SAID LOT, 177.22 FEET  
TO A POINT ON THE NORTH LINE OF RIDGE ROAD WHICH IS 160.00 FEET SOUTHEAST-  
ERLY OF THE INTERSECTION OF THE WEST LINE OF SAID LOT WITH THE NORTH LINE  
OF RIDGE ROAD; THENCE NORTHWESTERLY ALONG THE NORTH LINE OF RIDGE ROAD 60  
FEET; THENCE NORTH PARALLEL WITH THE WEST LINE OF SAID LOT 177.22 FEET TO  
THE PLACE OF BEGINNING.

COMMON ADDRESS: 313 RIDGE ROAD, MUNSTER, INDIANA

