

3  
3


STATE OF INDIANA  
LAKE COUNTY  
FILED FOR RECORD

2013 054260

2013 JUL 25 AM 8:46

MICHAEL B. BROWN  
RECORDER

PREPARED BY / RETURN TO:  
First American Title Insurance Company  
Danielle Schetselaar: 801-261-2359



Po Box 571797  
Salt Lake City, Utah 84157  
Ref No.: 312207-106836-SM

**SATISFACTION OF MORTGAGE**

WHEREAS the indebtedness secured by the mortgage described below has been fully paid and satisfied, Stonegate Mortgage Corporation, owner and holder of the debt, hereby declares that the lien of said mortgage is forever discharged and satisfied.

Original Mortgagee: Diamond Residential Mortgage Corporation  
Original Mortgagor: Paul R. Edlund And Cassandra M. Edlund, Husband And Wife


Recorded in Lake County, Indiana, on 12-13-2011 as Inst # 2011-072109

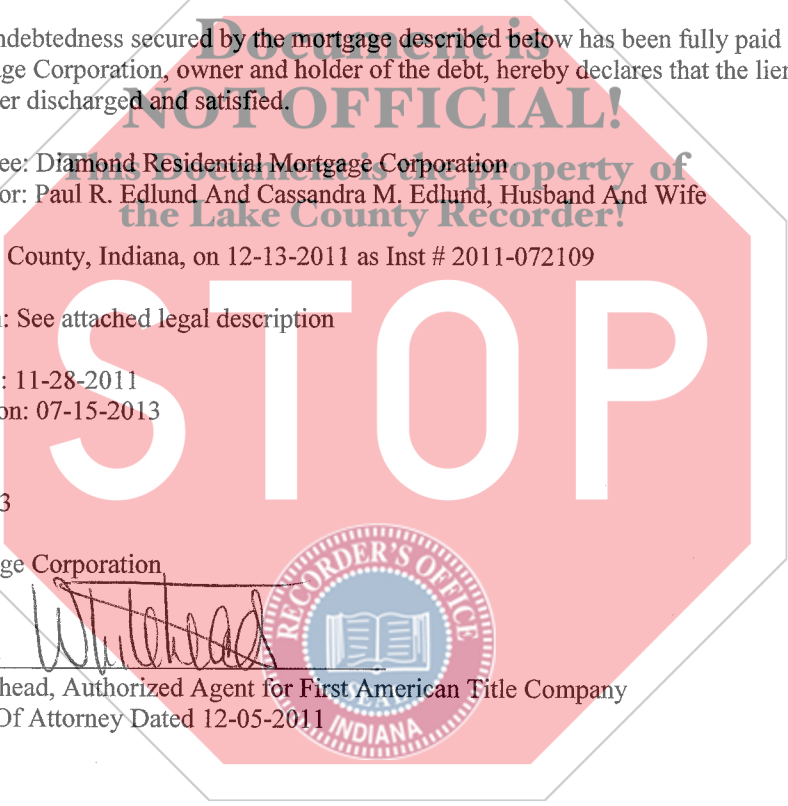
Legal Description: See attached legal description

Date of Mortgage: 11-28-2011  
Date of Satisfaction: 07-15-2013

Dated: 07-15-2013

Stonegate Mortgage Corporation

By:   
Lori Whitehead, Authorized Agent for First American Title Company  
By Power Of Attorney Dated 12-05-2011



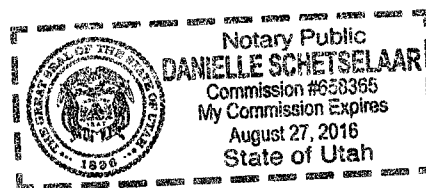
16.00  
021076 E  
PP

State of Utah  
County of Salt Lake

This instrument was acknowledged and executed before me this 15 day of July, 2013 by Lori Whitehead for First American Title Company who acknowledge to be the Authorized Agent of Stonegate Mortgage Corporation by Power of Attorney dated 12-05-2011, and that as such officer, being authorized so to do, signed the name of the corporation as such officer.

  
\_\_\_\_\_  
Notary Public

Notary Public: Daneille Schetselaar  
My Commission expires: 08-27-2016



A parcel of Land located in the Northwest Quarter of the Southwest Quarter of Section 9, Township 35 North, Range 7 West of the 2<sup>nd</sup> P.M. in Lake County, Indiana and being more particularly described as follows: Commencing at the Northwest corner of the Northwest Quarter of the Southwest Quarter of said Section 9; thence South along the West line of said Section 9, a distance of 759.03 feet to a concrete monument; thence South 83 degrees 25 minutes East, along the approximate centerline of the Hobart Deep River Road a distance of 600.40 feet to the point of beginning; thence continuing South 83 degrees 25 minutes East, a distance of 300.00 feet; thence West a distance of 382.31 feet; thence North a distance of 357.32 feet to the place of beginning, in Lake County, Indiana.

Parcel Number: 45-13-00-302-005-000-000

