

3

STATE OF INDIANA
LAKE COUNTY
FILED FOR RECORD

2013 049606

2013 JUL -9 AM 10:44

MICHAEL B. BROWN
RECORDER

Tax ID Number(s):
45-12-16-278-018.000-030

QUIT CLAIM DEED

THIS INDENTURE WITNESSETH THAT

Robert Schuckers and Sharon L. Johnston, as Joint tenants with Rights of Survivorship

RELEASE AND QUIT CLAIM TO

Robert Schuckers, for consideration other than monetary the receipt whereof is hereby acknowledged, the following described REAL ESTATE in Lake County, in the State of Indiana, to wit:

THIS DEED IS TO TRANSFER TITLE ONLY...NO CONSIDERATION WAS GIVEN
SEE ATTACHED EXHIBIT "A"


Subject to covenants, restrictions and easements of record.

Subject to Real Estate taxes now due and payable and thereafter.

IN WITNESS WHEREOF, the Grantor has executed this deed this 10 day of June, 2013

Robert Schuckers
ROBERT SCHUCKERS

Sharon L. Johnston
SHARON L. JOHNSTON



(QCD)

Page 1 of 3

DULY ENTERED FOR TAXATION SUBJECT
FINAL ACCEPTANCE FOR TRANSFER

JUL 05 2013

PEGGY HOLINGA KATONA
LAKE COUNTY AUDITOR

\$20.00
MT
M.E
13502
13-25698

State of Indiana, County of Lake ss:

Before me, the undersigned, a Notary Public in and for said County and State, personally appeared the within named **Robert Schuckers and Sharon L. Johnston, as Joint tenants with Rights of Survivorship** who acknowledged the execution of the foregoing Deed and who, having been duly sworn, stated that the representations therein contained are true.


WITNESS, my hand and Seal this 10 day of June 2013

My Commission Expires: 10-2-2017

[Signature]
Signature of Notary Public

Paula Barrick
Printed Name of Notary Public

Lake, In
Notary Public County and State of Residence




This instrument was prepared by: Robert Schuckers

Property Address:
14 WEST 73RD AVENUE
MERRILLVILLE, INDIANA 46410

Grantee's Address and Mail Tax Statements To:
1968 Jefferson Stret
Portage, In 46368

I affirm, under the penalties for perjury, that I have taken reasonable care to redact each social security number in this document, unless required by law. Robert Schuckers



Part of Lot 2, of 5 acre Lots in Section 16, Township 35 North, Range 8 West of the 2nd P.M., commencing in the center of the LaPorte and Joliet Road, 6 1/2 rods West of the Southeast corner of said Lot, and running thence West 3 1/2 rods, thence North 16 rods, thence East 3 1/2 rods, thence South 16 rods to the place of beginning, in Lake County, Indiana, excepting therefrom that part taken for right of way to the State of Indiana, described as follows: The South 10.668 meters (35.00 feet) of the above described land.

