

3

STATE OF INDIANA
LAKE COUNTY
FILED FOR RECORD

2012 042135

2012 JUN 26 AM 10:02

MICHELLE D. FAJMAN
RECORDER

File No.: 1200874

NAME CERTIFICATION

Parcel No.: 45-07-35-102-018.000-006

The undersigned, being the purchaser of the real estate located at 726 N. Harvey St., Griffith, IN 46319, hereby certify that THEIR correct and legal name/s are: Victoria Paris and that some of the papers or instruments necessary to close the transaction show THEIR name/s as Victoria G. Paris

THE UNDERSIGNED FURTHER CERTIFY THAT THEY are one and the same person(s).

Legal Attached

Signed on .6/13/2012

Victoria Paris

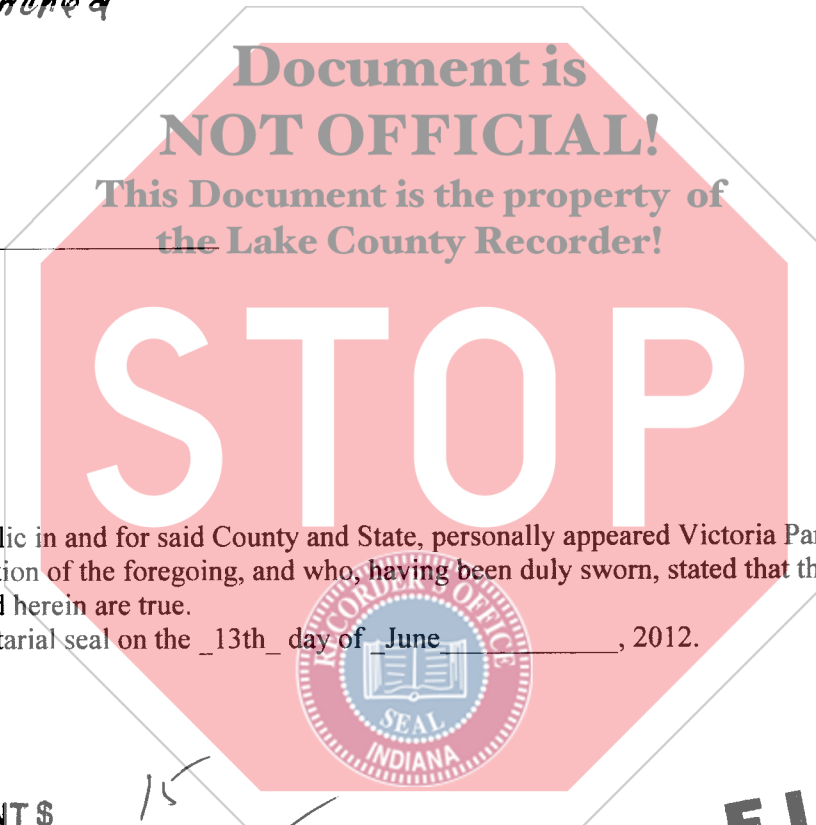
Victoria Paris

STATE OF Indiana

COUNTY OF Lake

Before me, a Notary Public in and for said County and State, personally appeared Victoria Paris, who acknowledged the execution of the foregoing, and who, having been duly sworn, stated that the representations contained herein are true.

Witness my hand and notarial seal on the 13th day of June, 2012.



AMOUNT \$ 15
CASH CHARGE
CHECK#
OVERAGE
COPY
NON-CONF
DEPUTY *AW*

FILED


JUN 25 2012

PEGGY HOLINGA KATONA
LAKE COUNTY AUDITOR

24163

①

CHICAGO TITLE INSURANCE COMPANY



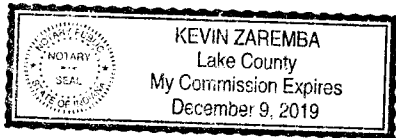
(Signature of Notary Public)

Printed Name of Notary Public: Kevin Zarembo

Resident of Lake County, Indiana

My Commission expires: 12/10/2019

File No. 1200874



Prepared by: Victoria Paris

I affirm, under the penalties for perjury, that I have taken reasonable care to redact each Social Security number in this document, unless required by law. Kevin Zarembo



LEGAL DESCRIPTION

THE EAST 166.17 FEET (EXCEPT THE EAST 33 FEET THEREOF) OF THE FOLLOWING DESCRIBED TRACT OF LAND WHICH IS A PART OF THE NORTHWEST QUARTER OF THE NORTHWEST QUARTER OF SECTION 35, TOWNSHIP 36 NORTH, RANGE 9 WEST OF THE 2ND P.M., COMMENCING AT A POINT ON THE WEST LINE OF SAID TRACT BEING ALSO THE CENTERLINE OF CLINE AVENUE WHICH IS 792.89 FEET SOUTH OF THE NORTHWEST CORNER THEREOF AND RUNNING THENCE SOUTH ALONG THE WEST LINE OF SAID TRACT 66.08 FEET; THENCE EAST PARALLEL WITH THE NORTH LINE OF SAID TRACT 665.64 FEET TO A POINT ON THE CENTERLINE OF HARVEY AVENUE; THENCE NORTH PARALLEL WITH THE WEST LINE 66.08 FEET; THENCE WEST 665.68 FEET TO THE PLACE OF BEGINNING, IN THE TOWN OF GRIFFITH, LAKE COUNTY, INDIANA.

