

2

STATE OF INDIANA
LAKE COUNTY
FILED FOR RECORD

2011 045069

2011 AUG 19 PM 12:36

MICHELLE D. SAJMAN
RECORDER

DISCHARGE OF MORTGAGE

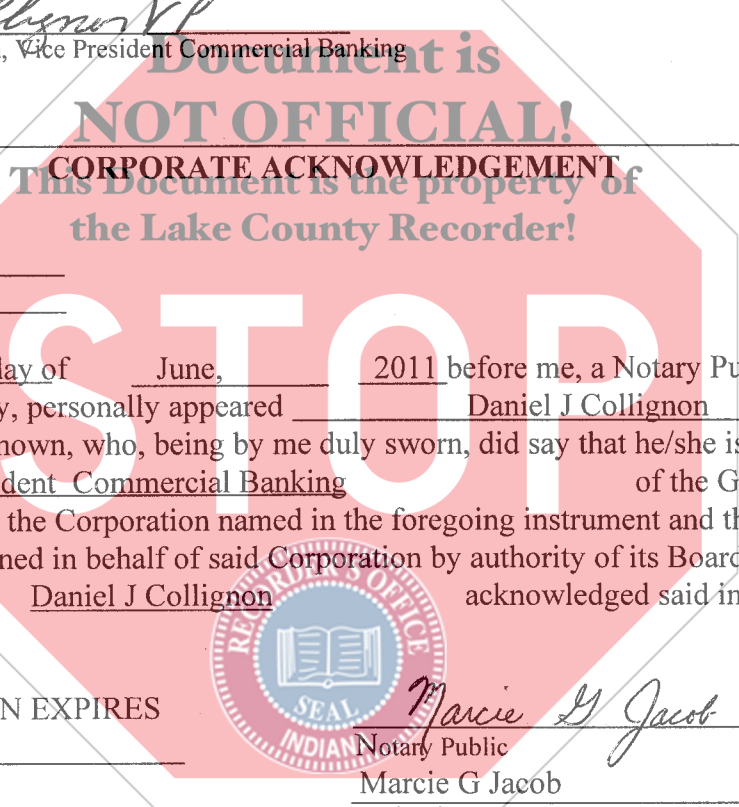
THE MORTGAGE Dated October 2, 2000 executed by
BR Associates, Inc.

To German American Bancorp,
and recorded in the Office of the Recorder of Lake County, Indiana
in Document # 2000-074341 Book Page _____ is hereby discharged.

WITNESS my hand and seal this 30th day of June, 2011

GERMAN AMERICAN BANCORP



By: Daniel J. Collignon, Vice President Commercial Banking





State of Indiana
County of Dubois

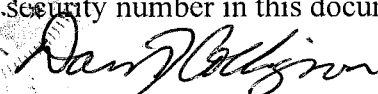
On this 30th day of June, 2011 before me, a Notary Public within
and for said County, personally appeared Daniel J Collignon
to me personally known, who, being by me duly sworn, did say that he/she is respectively
the Vice President Commercial Banking of the German
American Bancorp the Corporation named in the foregoing instrument and that said
instrument was signed in behalf of said Corporation by authority of its Board of
Directors, and said Daniel J Collignon acknowledged said instrument.

MY COMMISSION EXPIRES
June 24, 2016




Notary Public
Marcie G Jacob
Printed Name
Dubois
County of Residence



I affirm, under the penalties for perjury, that I have taken reasonable care to redact
each social security number in this document, unless required by law. (Daniel J
Collignon) 

This instrument was prepared by Nancy Dant at German American Bancorp in reference
to Loan # 1466587486 Pd 6/30/11 Store # 137

MARCIE G. JACOB
MY COMMISSION EXPIRES JUNE 24, 2016
A NOTARY PUBLIC
RESIDING IN DUBOIS COUNTY

AMOUNT \$ 14.00
CASH _____ CHARGE _____
CHECK # 029029
OVERAGE _____
COPY _____
NON-COM _____
CLERK UR
E

EXHIBIT "A"

Real Estate Located in: Lake County, Indiana

A parcel of land lying in the Southwest quarter of Section 10, Township 36 North, Range 9 West of the 2nd P.M. being more particularly described as beginning at the Northwest corner of the Southwest quarter of said Section 10; thence Easterly along the North line of the Southwest quarter of said Section 10 (said North line also being the center line of 169th Street), a distance of 1495.82 feet; thence South 19 degrees 13 minutes 15 seconds East, a distance of 35.12 feet to a point on the Southerly right of way line of 169th Street as the place of beginning; thence South 19 degrees 13 minutes 15 seconds East, a distance of 76.62 feet; thence South 0 degrees 46 minutes 45 seconds West a distance of 88.0 feet; thence South 89 degrees 13 minutes 15 seconds East, a distance of 160.00 feet; more or less, to a point in the West boundary of that certain property described as Tract B in affidavit recorded May 28, 1985 as Document No. 804762; thence North 0 degrees 46 minutes 45 seconds East, a distance of 160.00 feet along said West line to a point on the Southerly right of way line of 169th Street; thence Westerly along the Southerly right of way line of 169th Street, a distance of 186.28 feet, more or less, to the place of beginning, in Lake County, Indiana.



#137