

3
3

STATE OF INDIANA
LAKE COUNTY
FILED FOR RECORD

2009 081830

2009 DEC 10 AM 9:34

MICHAEL A. BROWN
RECORDER

Release of Mechanic's Lien

The debt secured by a certain **Mechanic's Lien** existing in favor of McDaniel Fire Systems, LLC and against Freedom Church of the Assemblies of God

4802 Olcott Avenue
East Chicago, IN 46312

on the following real estate, to-wit: See copy of assessor's record for legal description

a written notice of an intention to hold which was filed in the office of the Recorder of Lake County, State of Indiana and recorded on page in APRIL 3, 2009
 Record No. 2009 021538 in said county, having been fully paid, said Mechanic's Line is hereby declared fully satisfied and released this 3 day of December 20 09.

↓

McDaniel Fire Systems

James L. Drake Jr.
Signature of Owner, Officer or Partner

James L. Drake Jr.
Printed Signature

This Document is the property of the Lake County Recorder!

STOP

RECORDER'S OFFICE
SEAL
INDIANA

LORIA A. SCHROEDER
NOTARY
SEAL
PUBLIC
STATE OF INDIANA

State of Indiana, Lake County, as:
Before me Lori A. Schroeder a notary Public in and for said County and State this 3 day of December 20 09. McDaniel Fire Systems acknowledges the execution of the above and foregoing release.

Witness my hand and official seal. Lori A. Schroeder
Notary Public

My Commission expires the 15th day of February 2014.
This instrument was prepared by: Heather Owens

"I AFFIRM, UNDER THE PENALTIES FOR PERJURY, THAT I HAVE TAKEN REASONABLE CARE TO REDACT EACH SOCIAL SECURITY NUMBER IN THIS DOCUMENT, UNLESS REQUIRED BY LAW."
PREPARED BY: R.S.

→ 1055 W. JOLEIT RD.
VALPARAISO IN 46383

1600
CS
RM

STATE OF INDIANA
LAKE COUNTY
FILED FOR RECORD

2009 021538

2009 APR -3 AM 10:02

MICHAEL A. BROWN
RECORDER

NOTICE OF INTENTION TO HOLD MECHANIC'S LIEN

April 2, 2009

To: Freedom Church of the Assemblies of God
4802 Olcott Avenue
East Chicago, IN 46312 and all others concerned.

You are Hereby Notified, That I (we) intend to hold a Mechanic's Lien on the following described real estate: See copy of assessor's record for legal description.

the same being known also as 4802 Oscott Avenue, East Chicago, IN 46312 together with all of the improvements thereon. The amount claimed by Lien for which he holds the above named persons liable is Three Thousand Two Hundred Seventy Dollars and 01/100***** Dollars (\$3,270.01) and is for work done and/or material furnished by Lienor for the improvement of the above described real estate within the last sixty (60) days.


EXECUTED this 1 day of April, 2009.

Attest.

McDaniel Fire Systems, Inc.

Document is NOT OFFICIAL!
This Document is filed with the Lake County Recorder

James L. Drake Jr.
Signature of Owner, Partner of
James L. Drake, Jr.



Printed

Printed

State of Indiana
County of Porter

SS:


1055 West Joliet Road, Valparaiso, IN 46385
(Address of Lienor)

Before me, a Notary Public in and for said County and State, personally appeared James L. Drake Jr.


and being duly sworn upon his oath says he is the person who executed the foregoing notice of mechanic's lien, that he has read the same and that the statements therein contained are true.

Witness my hand and Notrial Seal this 1st day to April 2009.

My Commission expires: 6/15/2013



Connie L. Shaffer
Notary Public (Written)
Connie L. Shaffer
Notary Public (Printed)



This instrument prepared by: Heather Owens

1500
CASH
PB

Assessor - Lake County, Indiana

generated on 4/1/2009 7:19:47 AM CDT

Parcel

Parcel Number	Address	Current Total Value	Data as of	Assess Year	Pay Year
45-03-29-453-021.000-024	4802 OLCOTT AVE	\$126,900	03/22/2009 10:51:00	2007	2008

Owner Information

Owner Name	FREEDOM CHURCH OF THE ASSEMBLIES OF GOD
Owner Address	4601 BARING AVE EAST CHICAGO IN 46312
Transfer Date	11/15/2006

Location / Description

Old Parcel Number	24-30-0086-0001	Section & Plat	
Taxing Unit	024 East Chicago	Routing #	23 I30-086
Township	7 North	Parcel Address	4802 OLCOTT AVE
Parcel Address	4802 OLCOTT AVE	Legal Desc.	SUBDIV. SE S.29 T.37 R.9 ALL LOTS 1, 2, 3 & BL. 6

Parcel Type	Topography	Services
Property Class Code 465 Com Lodge Halls or Amuse Parks	Level Ground Y	Water Y
Neighborhood Code 24906	High N	Sewer Y
Neighborhood Factor 1.00	Low N	Natural Gas Y
Street / Road Code A	Rolling N	Electricity Y
	Swampy N	Sidewalk Y
		Alley Y

Assessment Information

Current Land Value	\$51,400	Residential Land	\$0	Deeded Acreage	
Current Imp. Value	\$75,500	Residential Imp.	\$0	Average Value / Acre	
Current Total Value	\$126,900	Residential Total	\$0	Appraisal Date	
Commercial Land	\$51,400	Non-Res Land	\$51,400	Reason For Change	
Commercial Imp.	\$75,500	Non-Res Imp.	\$75,500	Prior Land Value	\$60
Commercial Total	\$126,900	Non-Res Total	\$126,900	Prior Imp. Value	\$60
Dwelling Value	\$0	Classified Land Value	\$0	Adjustment Factor	
Farmland Value	\$0	Homesite Value	\$0		

