

3

STATE OF INDIANA
LAKE COUNTY
FILED FOR RECORD

2009 079412

2009 DEC -1 AM 10: 53

MICHAEL A. BROWN
RECORDER

ASSIGNMENT OF MORTGAGE

KNOW ALL MEN BY THESE PRESENTS That **SELECT HOME MORTGAGE, LLC**

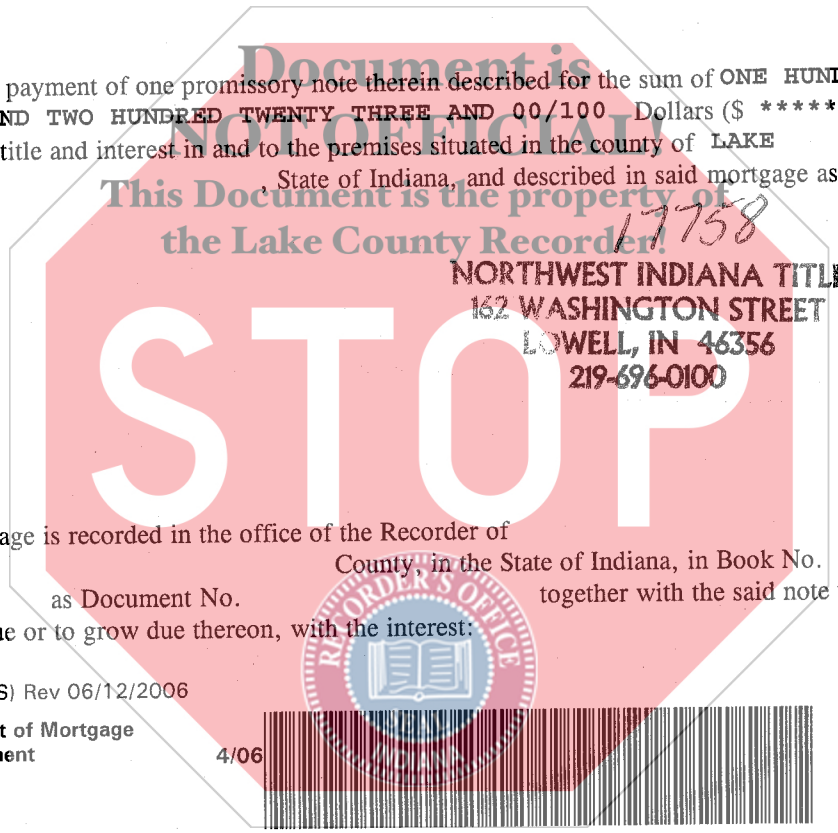
organized and existing under the laws of **THE STATE OF DELAWARE**, party of the first part, for value received, has granted, bargained, sold, assigned, transferred and set over, and by these presents does grant, sell, assign, transfer and set over unto **WELLS FARGO BANK, N.A.**

organized and existing under the laws of **THE UNITED STATES**, whose location and mailing address (if different) is ... PO BOX 5137 DES MOINES, IA 50306

party of the second part, its successors and assigns, a certain indenture of mortgage dated **NOVEMBER 20, 2009**, made by **NATHAN A LUEDTKE, A MARRIED PERSON**

to it, securing the payment of one promissory note therein described for the sum of **ONE HUNDRED NINETY THREE THOUSAND TWO HUNDRED TWENTY THREE AND 00/100** Dollars (\$ *****193,223.00), and all its rights, title and interest in and to the premises situated in the county of **LAKE** State of Indiana, and described in said mortgage as follows, to-wit:

SEE ATTACHED



which said mortgage is recorded in the office of the Recorder of County, in the State of Indiana, in Book No. together with the said note therein described

at Page as Document No. and the money due or to grow due thereon, with the interest: **0113639777**

NMFL #0668 (INAS) Rev 06/12/2006

Indiana Assignment of Mortgage with Acknowledgment

Handwritten notes:
16w
2006
Bm

TO HAVE AND TO HOLD the same unto the said party of the second part, its successors and assigns, forever, subject only to the provisions in the said indenture of mortgage contained.

IN WITNESS WHEREOF, the party of the first part has caused this instrument to be executed in its name by _____, and attested by _____,

its _____, its _____ and its corporate seal to be hereunto affixed this 20TH day of NOVEMBER, A.D. 2009

SELECT HOME MORTGAGE, LLC

ATTEST:

RYAN PEARSON
V.P. LOAN DOCUMENTATION

By: _____

This form was prepared by: SELECT HOME MORTGAGE, LLC, address: 2211 BUTTERFIELD RD, SUITE 200, DOWNERS GROVE, IL 605151493, tel. no.: (630) 725-5000

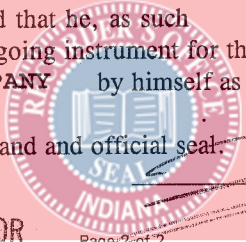
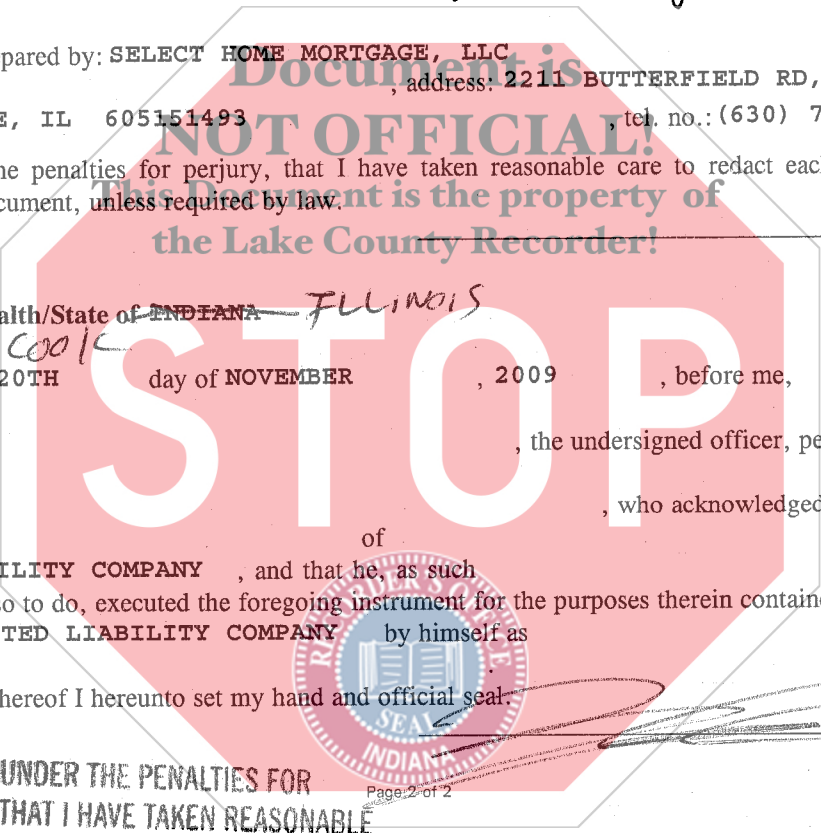
I affirm, under the penalties for perjury, that I have taken reasonable care to redact each Social Security number in this document, unless required by law.

Commonwealth/State of ~~INDIANA~~ ILLINOIS
County of COOK
On this the 20TH day of NOVEMBER, 2009, before me,

_____, the undersigned officer, personally appeared _____, who acknowledged himself to be the _____ of _____, a LIMITED LIABILITY COMPANY, and that he, as such, being authorized so to do, executed the foregoing instrument for the purposes therein contained, by signing the name of the LIMITED LIABILITY COMPANY by himself as

In witness whereof I hereunto set my hand and official seal.

I AFFIRM UNDER THE PENALTIES FOR PERJURY THAT I HAVE TAKEN REASONABLE CARE TO REDACT EACH SOCIAL SECURITY NUMBER IN THIS DOCUMENT UNLESS REQUIRED BY LAW.



PART OF THE NORTHWEST 1/4 OF THE NORTHEAST 1/4 AND OF THE NORTHEAST 1/4 OF THE NORTHWEST 1/4 OF SECTION 16, TOWNSHIP 35 NORTH, RANGE 7 WEST OF THE 2ND PRINCIPAL MERIDIAN, DESCRIBED AS FOLLOWS: BEGINNING AT THE NORTHEAST CORNER OF SAID SECTION; THENCE SOUTH 0 DEGREES 07 MINUTES EAST ALONG THE EAST LINE OF SAID SECTION 1322.15 FEET TO THE SOUTHEAST CORNER OF THE NORTHEAST 1/4 OF THE NORTHEAST 1/4 OF SAID SECTION; THENCE NORTH 88 DEGREES 58 MINUTES WEST ALONG THE CENTERLINE OF A PUBLIC ROAD 595.75 FEET; THENCE CONTINUING ALONG THE CENTERLINE OF SAID ROAD AND NORTH 68 DEGREES 43 MINUTES WEST, 767.38 FEET; THENCE CONTINUING ALONG THE CENTERLINE OF SAID ROAD AND NORTH 84 DEGREES 10 MINUTES WEST, 608.13 FEET; THENCE CONTINUING ALONG THE CENTERLINE OF SAID ROAD AND NORTH 46 DEGREES 53 MINUTES WEST, 741.96 FEET TO THE POINT OF BEGINNING; THENCE NORTH 16 DEGREES 47 MINUTES EAST 366 FEET; THENCE NORTH 74 DEGREES 57 MINUTES WEST 297.4 FEET; THENCE SOUTH 10 DEGREES 21 MINUTES WEST, 262 FEET TO THE CENTERLINE OF SAID ROAD; THENCE SOUTH 53 DEGREES 22 MINUTES EAST ALONG THE CENTERLINE OF SAID ROAD 284.65 FEET TO THE POINT OF BEGINNING, IN LAKE COUNTY, INDIANA.

