

45

Recording Requested By: + Return to:

DOCX, LLC
1111 Alderman Drive
Suite 350
Alpharetta, GA 30005
RES A018

2008 067663

STATE OF INDIANA
LAKE COUNTY
FILED FOR RECORD

2008 SEP 30 AM 8:36

MICHAEL A. BROWN
RECORDER

PREPARED BY: HomeEq Servicing
P O Box 13309
Mailcode #CA3501
Sacramento, CA 95813-3309
(866) 862-5573
MICHELLE SCHUESSLER - Homeq

Loan#: ~~0065554651~~ Project ID#: 7,282 Cust#: 740 Date: OCTOBER 09, 2007
Ref#: M9S


0269789941 ASSIGNMENT OF MORTGAGE

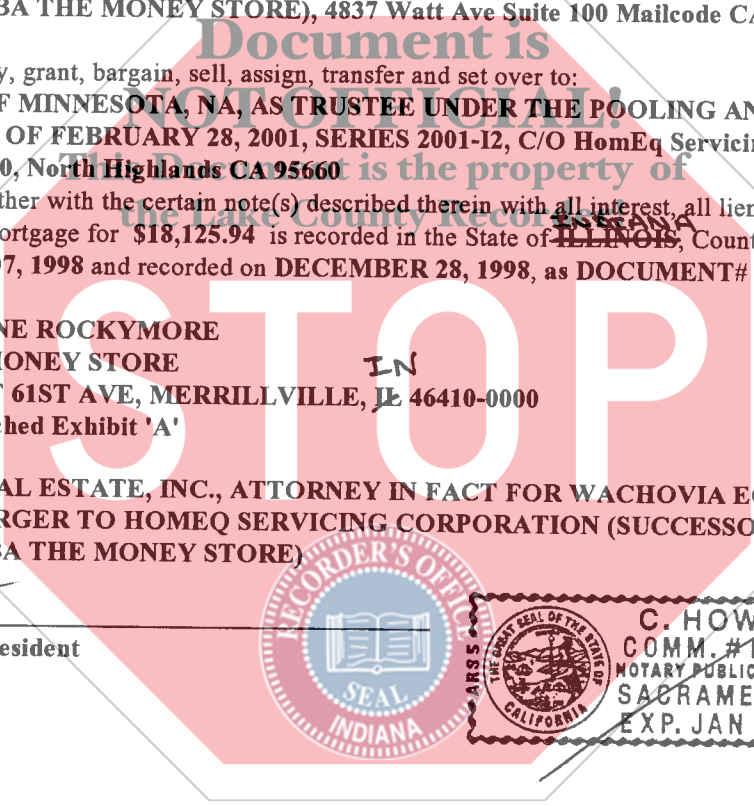


For good and valuable consideration, the sufficiency of which is hereby acknowledged,
BARCLAYS CAPITAL REAL ESTATE, INC., ATTORNEY IN FACT FOR WACHOVIA EQUITY SERVICING
LLC SUCCESSOR BY MERGER TO HOMEQ SERVICING CORPORATION (SUCCESSOR BY MERGER TO
TMS MORTGAGE INC DBA THE MONEY STORE), 4837 Watt Ave Suite 100 Mailcode CA 3501 North Highlands
CA 95660

by these presents does convey, grant, bargain, sell, assign, transfer and set over to:
WELLS FARGO BANK OF MINNESOTA, NA, AS TRUSTEE UNDER THE POOLING AND SERVICING
AGREEMENT DATED AS OF FEBRUARY 28, 2001, SERIES 2001-I2, C/O HomeEq Servicing, 4837 Watt Ave,
Mailcode CA 3501, Suite 100, North Highlands CA 95660
the described Mortgage, together with the certain note(s) described therein with all interest, all liens, and any rights due or to
become due thereon. Said Mortgage for \$18,125.94 is recorded in the State of ILLINOIS, County of LAKE Official
Records, dated OCTOBER 07, 1998 and recorded on DECEMBER 28, 1998, as DOCUMENT# 98103607, in Book No. ---,
at Page No. ---.

Original Mortgagor: YVONNE ROCKYMORE
Original Mortgagee: THE MONEY STORE
Property Address: 524 EAST 61ST AVE, MERRILLVILLE, IN 46410-0000
Legal Description: See Attached Exhibit 'A'

BARCLAYS CAPITAL REAL ESTATE, INC., ATTORNEY IN FACT FOR WACHOVIA EQUITY SERVICING
LLC SUCCESSOR BY MERGER TO HOMEQ SERVICING CORPORATION (SUCCESSOR BY MERGER TO
TMS MORTGAGE INC DBA THE MONEY STORE)

By: 
Juanita Jennette, Vice President




16.00
#408764
E 55

State of CALIFORNIA }
County of SACRAMENTO } ss.

On OCTOBER 09, 2007, before me, **C. Howell**, a Notary Public, personally appeared **Juanita Jennette** personally known to me (or proved to me on the basis of satisfactory evidence) to be the person(s) whose name(s) is/are subscribed to the within instrument and acknowledged to me that he/she/they executed the same in his/her/their authorized capacity(ies) and that by his/her/their signature(s) on the instrument the person(s), or the entity upon behalf of which the person(s) acted, executed the instrument.

Witness my hand and official seal.



(Notary Name): **C. Howell**




EXHIBIT A

UNIT 2-3 REGENCY PARK TOWNHOMES, PHASE V, AS PER PLAT THEREOF, RECORDED IN PLAT BOOK 46, PAGE 37, IN THE OFFICE OF THE RECORDER OF LAKE COUNTY, INDIANA, AND DESCRIBED AS BEING A PART OF PHASES "A", "C", "I", "J", "K", "L", "M", "N" AND "P", OF LOT 1 OF OLD AIRPORT ADDITION AS PER PLAT THEREOF, RECORDED IN PLAT BOOK 38 PAGE 99, MORE PARTICULARLY DESCRIBED AS FOLLOWS: COMMENCING AT THE SOUTHEAST CORNER OF PARCEL 2 IN SAID REGENCY PARK TOWNEHOMES - PHASE V; THENCE NORTH 89 DEGREES 44 MINUTES 29 SECONDS WEST 63.31 FEET ALONG THE SOUTH LINE OF SAID PARCEL 2; THENCE NORTH 00 DEGREES 15 MINUTES 31 SECONDS EAST 66.33 FEET; THENCE NORTH 89 DEGREES 44 MINUTES 29 SECONDS WEST 53.73 FEET TO THE POINT OF BEGINNING; THENCE NORTH 89 DEGREES 44 MINUTES 29 SECONDS WEST 25.02 FEET; THENCE NORTH 00 DEGREES 15 DEGREES 11 SECONDS EAST 45.00 FEET; THENCE SOUTH 89 DEGREES 44 MINUTES 29 SECONDS EAST 25.02 FEET; THENCE SOUTH 00 DEGREES 15 MINUTES 31 SECONDS WEST 45.00 FEET; TO THE HEREIN DESIGNATED POINT OF BEGINNING.

0065554651
ROCKYMORE
IN

