

BOOK 103 PAGE 24

2008-063281

TSC ADDITION

TO THE TOWN OF HIGHLAND, LAKE COUNTY, INDIANA

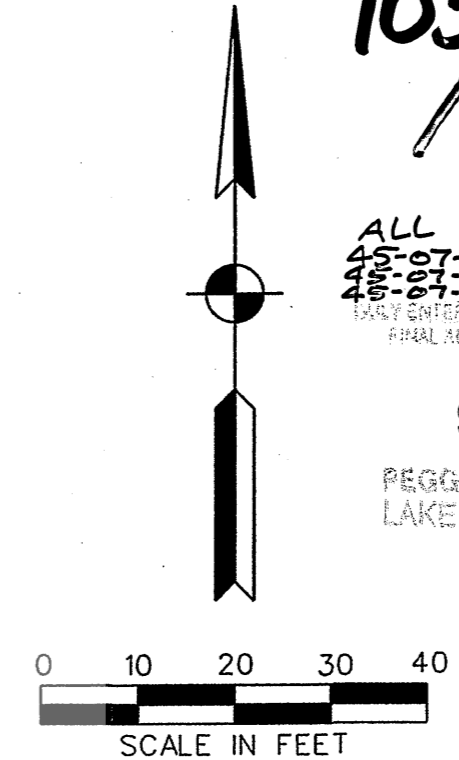
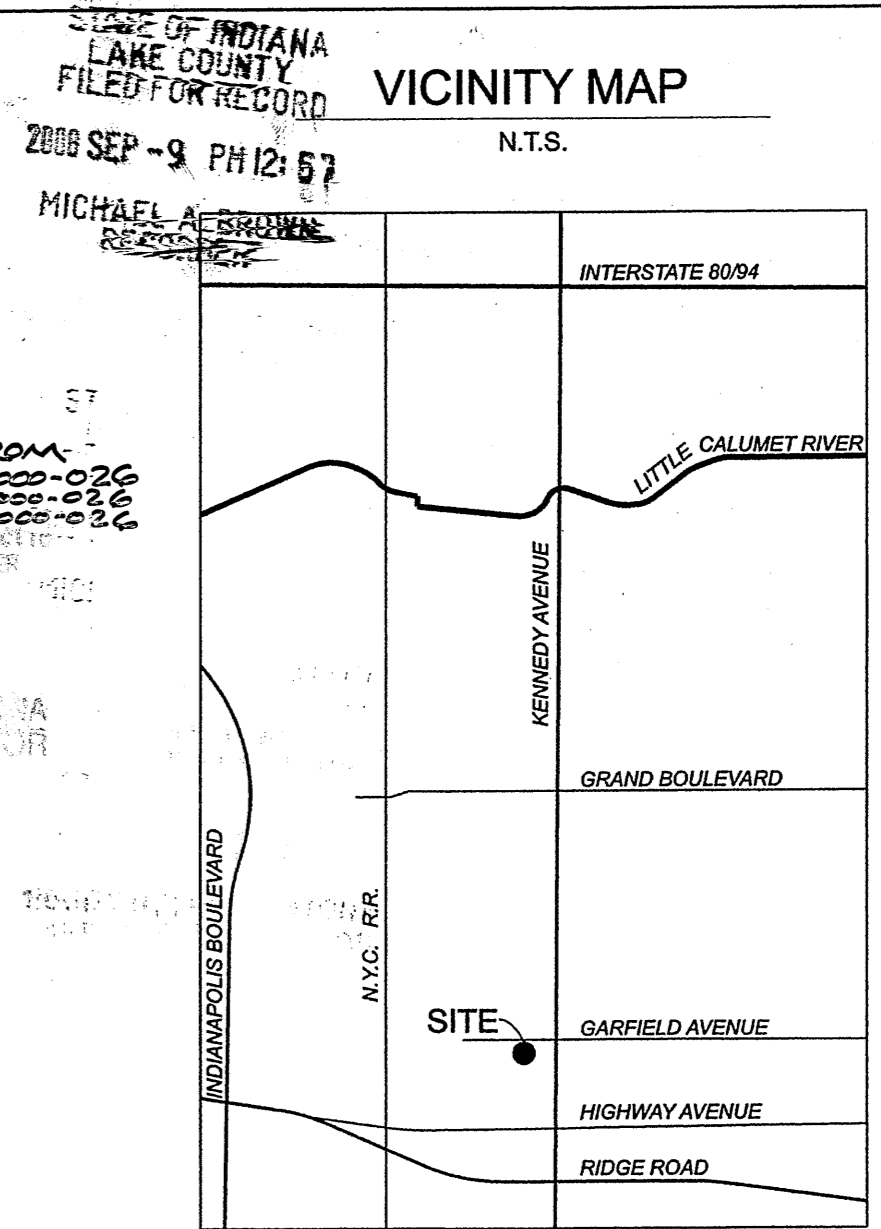
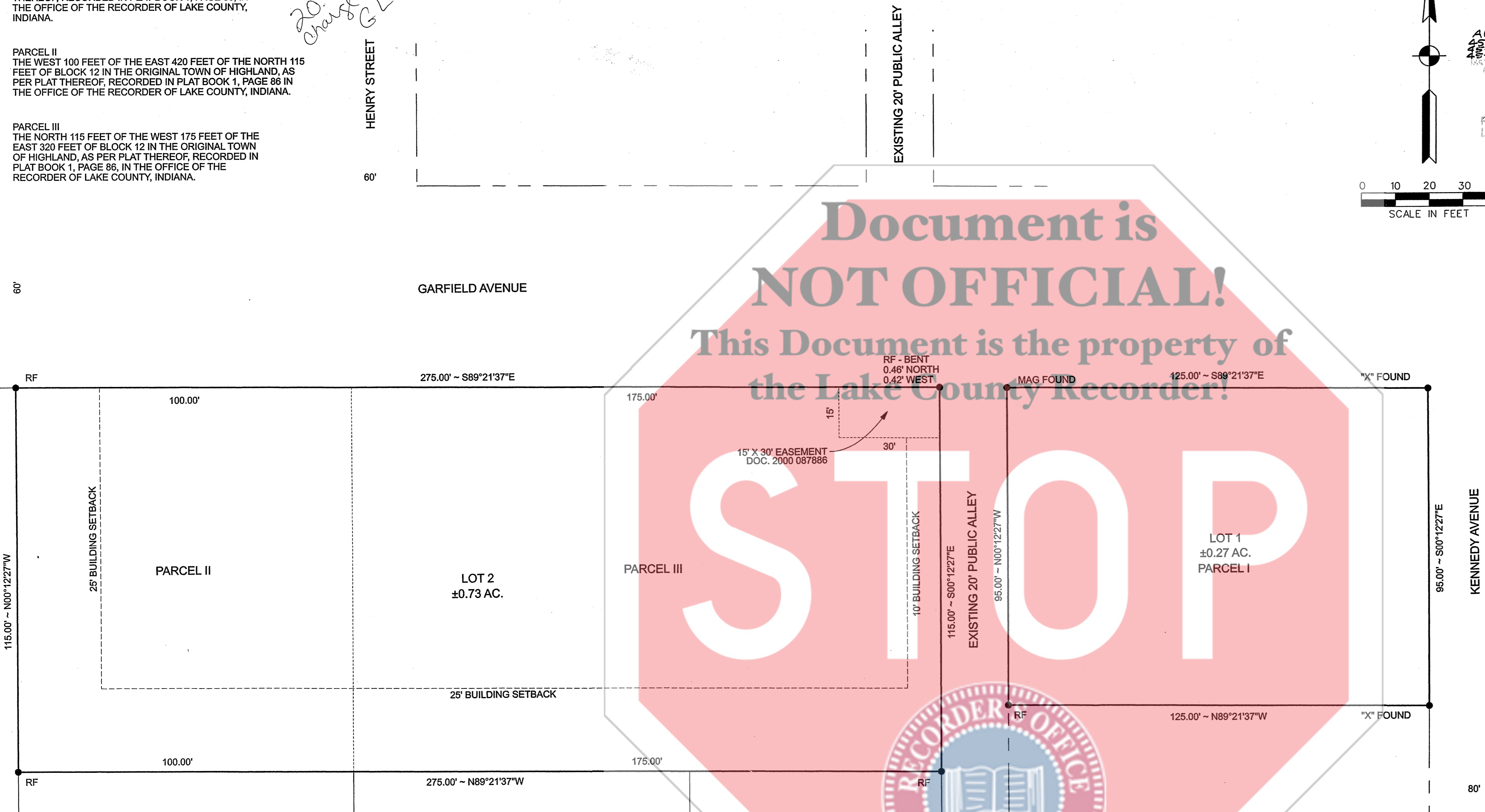
DESCRIPTION OF PROPERTY:

PARCEL I
THE NORTH 95 FEET OF THE EAST 125 FEET OF BLOCK 12 IN THE ORIGINAL TOWN OF HIGHLAND, AS PER PLAT THEREOF, RECORDED IN PLAT BOOK 1, PAGE 86, IN THE OFFICE OF THE RECORDER OF LAKE COUNTY, INDIANA.

PARCEL II
THE WEST 100 FEET OF THE EAST 420 FEET OF THE NORTH 115 FEET OF BLOCK 12 IN THE ORIGINAL TOWN OF HIGHLAND, AS PER PLAT THEREOF, RECORDED IN PLAT BOOK 1, PAGE 86 IN THE OFFICE OF THE RECORDER OF LAKE COUNTY, INDIANA.

PARCEL III
THE NORTH 115 FEET OF THE WEST 175 FEET OF THE EAST 320 FEET OF BLOCK 12 IN THE ORIGINAL TOWN OF HIGHLAND, AS PER PLAT THEREOF, RECORDED IN PLAT BOOK 1, PAGE 86, IN THE OFFICE OF THE RECORDER OF LAKE COUNTY, INDIANA.

20.0 PB
Change GLE




103/24

ALL PLATTED FROM:
43-27-21-327-012.000-026
43-27-21-327-014.000-026
43-27-21-327-016.000-026
FINAL ACCEPTANCE FOR TRANSFER
SEP 02 2008
PEGGY HOLINGA HARTON
LAKE COUNTY AUDITOR

Document is NOT OFFICIAL!

This Document is the property of the Lake County Recorder!

STOP




SURVEYOR'S CERTIFICATE

I, Gregg L. Heinzman, hereby certify that a survey was performed under my direction in accordance with 865 IAC 1-12 (Rule 12), and to the best of my knowledge, information and belief, the plat hereon drawn is a true and accurate representation of said survey.

Given under my hand and seal this 19th day of August, 2008.

Gregg L. Heinzman
Gregg L. Heinzman, Registered Land Surveyor,
State of Indiana, No. LS29700020



STATE OF INDIANA)
COUNTY OF LAKE)

WE, TSC PROPERTIES, DO HEREBY CERTIFY THAT WE ARE THE OWNER OF THE PROPERTY HEREIN ABOVE DESCRIBED AND THAT OF OUR OWN FREE WILL AND ACCORD HAVE CAUSED SAID PROPERTY TO BE SURVEYED AND SUBDIVIDED INTO LOTS, BLOCKS AND STREETS AS HEREIN SHOWN.

THIS SUBDIVISION SHALL BE KNOWN AND DESIGNATED AS TSC ADDITION TO THE TOWN OF HIGHLAND, LAKE COUNTY, INDIANA. ALL STREETS AND EASEMENTS SHOWN AND NOT HERETOFORE DEDICATED, ARE HEREBY DEDICATED TO THE TOWN OF HIGHLAND.

Terrence Trusgnich
TERRENCE TRUSGNICH

STATE OF INDIANA)
COUNTY OF LAKE)

BEFORE ME, THE UNDERSIGNED NOTARY PUBLIC, IN AND FOR THE COUNTY AND STATE AFORESAID PERSONALLY APPEARED TERRENCE TRUSGNICH, PERSONALLY KNOWN TO BE THE SAME PERSON WHO SIGNED THE ABOVE CERTIFICATE AND ACKNOWLEDGED TO ME THAT THEY EXECUTED THE SAME AS THEIR OWN FREE ACT AND DEED.

WITNESS MY HAND AND NOTARIAL SEAL THIS 19th DAY OF August, 2008.


Kelly Vela
MY COMMISSION EXPIRES: 02-06-2016

COUNTY OF RESIDENCE: Lake NOTARY PUBLIC

STATE OF INDIANA)
COUNTY OF LAKE)

SUBMITTED TO, APPROVED AND ACCEPTED BY THE PLAN COMMISSION OF THE TOWN OF HIGHLAND, LAKE COUNTY, INDIANA THIS 20th DAY OF August, 2008.

Mavis Martin / *Janice Sligh*
CHAIRMAN / SECRETARY



"I AFFIRM, UNDER THE PENALTIES FOR PERJURY, THAT I HAVE TAKEN REASONABLE CARE TO REDACT EACH SOCIAL SECURITY NUMBER IN THIS DOCUMENT, UNLESS REQUIRED BY LAW."
PREPARED BY: *GLE*

<p>LEGEND</p> <p>RF = REBAR FOUND MAG FOUND = SURVEY NAIL FOUND "X" FOUND = CHISELED CROSS FOUND</p>	 GARCIA CONSULTING	<p>7501 Indianapolis Boulevard Hammond, IN 46324 Phone: 219.989.1954 Fax: 219.989.3321 www.garcia-consulting.com</p>	<p>TSC ADDITION SUBDIVISION PLAT PREPARED FOR: AIDE RENTALS & SALES</p>	<p>SHEET 1 OF 1 PROJECT AIDE01 SCALE 1"= 20'</p>
---	------------------------------	--	---	--