

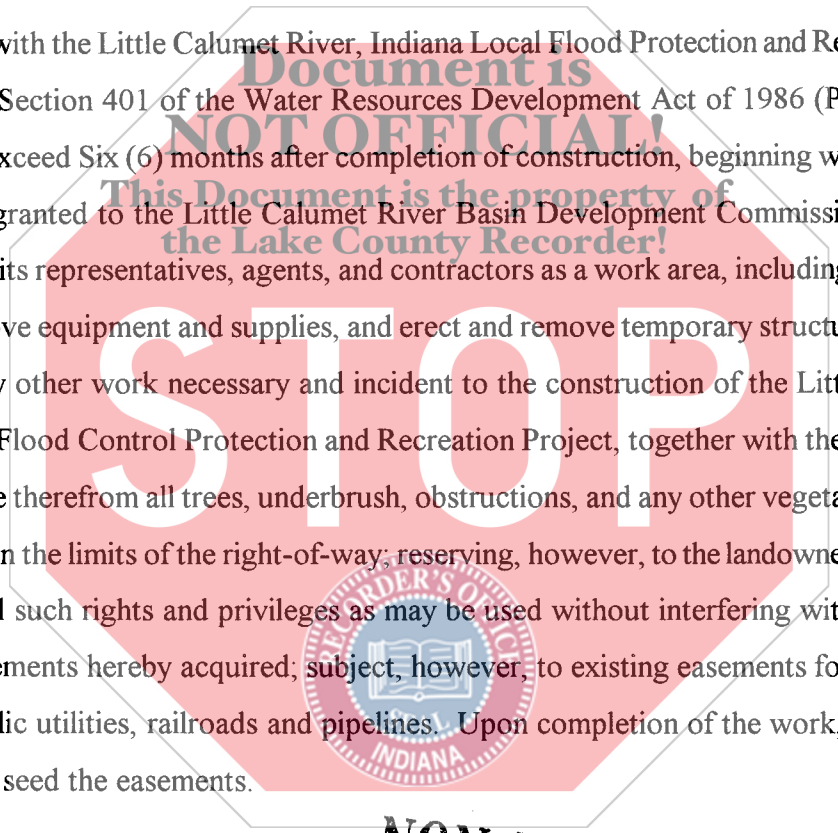
TEMPORARY WORK AREA EASEMENT

ANTHONY & JOYCE COLLINS, of the County of Lake, State of Indiana, hereinafter called "Grantor", hereby grants, transfers, conveys and warrants to the **STATE OF INDIANA, LITTLE CALUMET RIVER BASIN DEVELOPMENT COMMISSION**, hereinafter called "Grantee", for One Dollar and other Good and Valuable Consideration, the receipt and sufficiency of which is hereby acknowledged, a temporary and assignable easement and right of way in, over and across the following described Real Estate owned by the "Grantor" and situated in the County of Lake, State of Indiana, described as follows:

28008
045926

(EXHIBIT "A" AND "A-1" ATTACHED HERETO)

in connection with the Little Calumet River, Indiana Local Flood Protection and Recreation Project as authorized by Section 401 of the Water Resources Development Act of 1986 (P.L. 99-662), for a period not to exceed Six (6) months after completion of construction, beginning with date possession of the land is granted to the Little Calumet River Basin Development Commission, for use by the United States, its representatives, agents, and contractors as a work area, including the right to move, store and remove equipment and supplies, and erect and remove temporary structures on the land and to perform any other work necessary and incident to the construction of the Little Calumet River, Indiana Local Flood Control Protection and Recreation Project, together with the right to trim, cut, fell and remove therefrom all trees, underbrush, obstructions, and any other vegetation, structures, or obstacles within the limits of the right-of-way; reserving, however, to the landowners, their successors and assigns, all such rights and privileges as may be used without interfering with or abridging the rights and easements hereby acquired; subject, however, to existing easements for public roads and highways, public utilities, railroads and pipelines. Upon completion of the work, the Grantee shall fine grade and seed the easements.



NON-TAXABLE

JUN 27 2008

PEGGY HOLINGA KATONA
LAKE COUNTY AUDITOR

010405

GRANTEE'S ADDRESS →

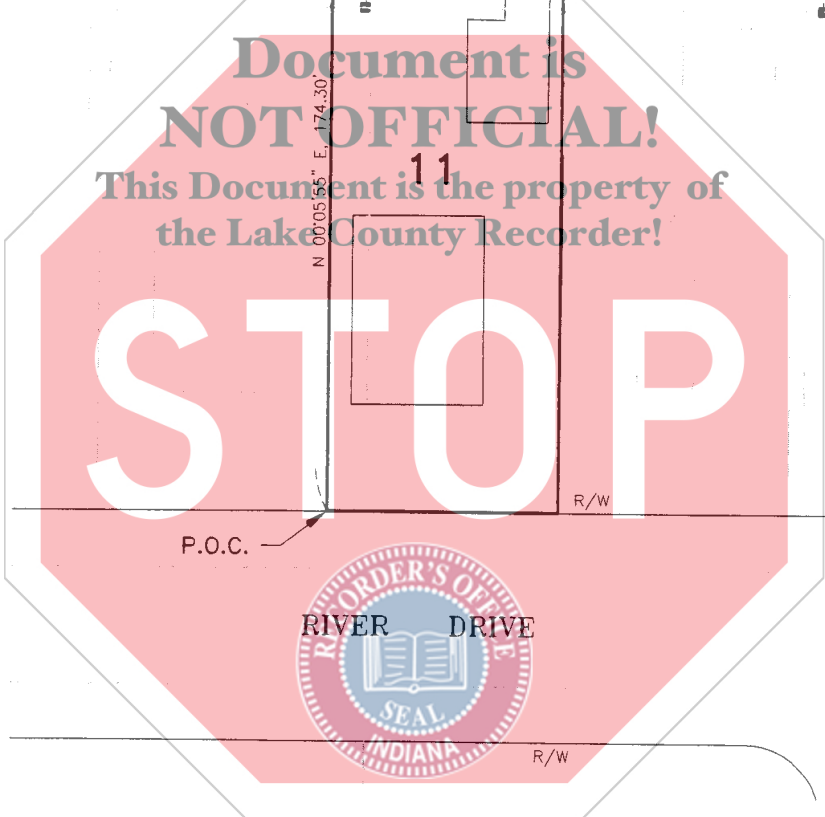
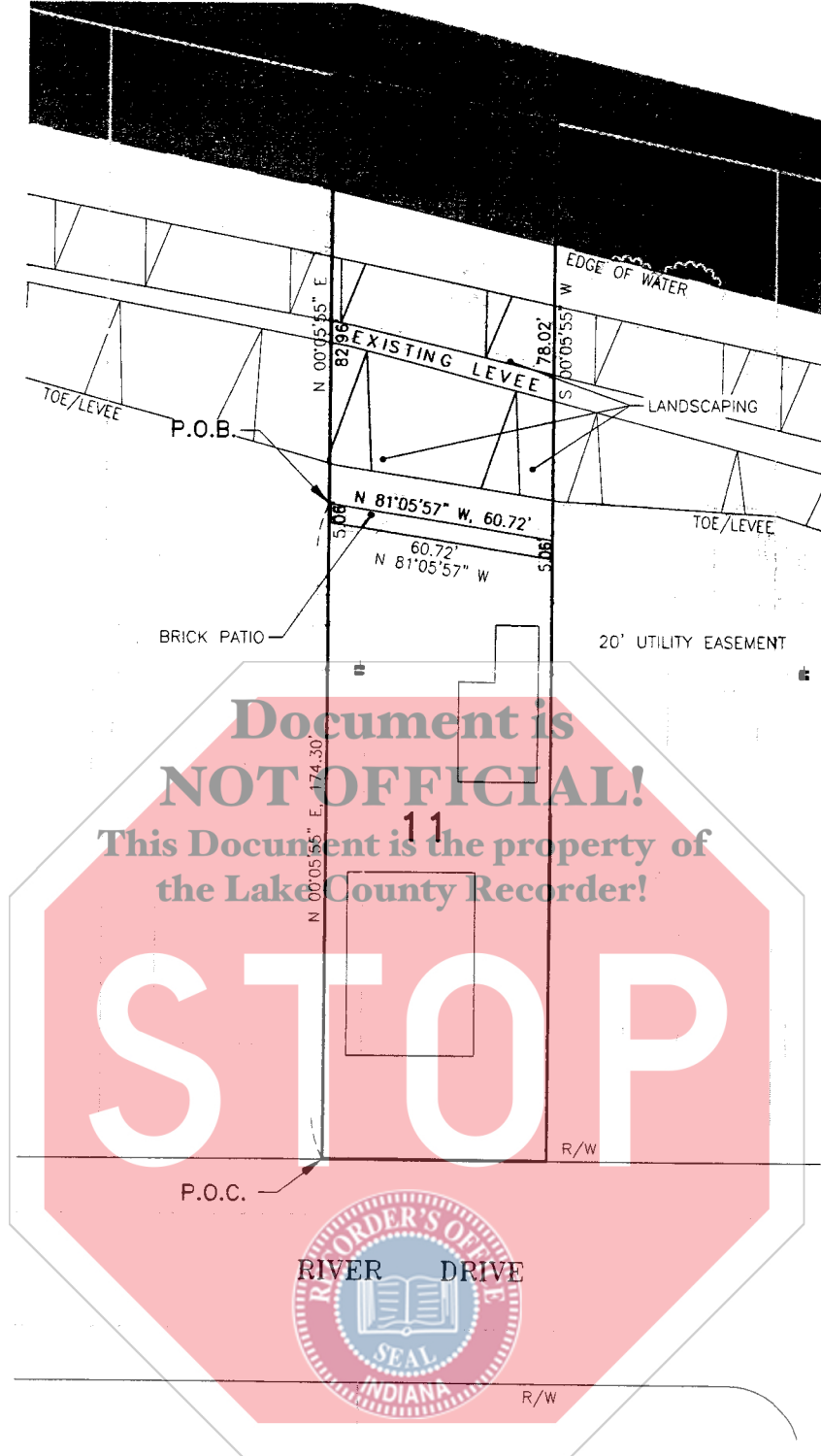
PLEASE RETURN TO:
Little Calumet River Basin
Development Commission
→ 6100 Southport Road
Portage, IN 46208



2#010035
1800
MS

COUNTY: Lake
SECTION: 13
TOWNSHIP: 36 North
RANGE: 10 West
(TAX KEY: 18-28-180-11)

OWNER: THOMAS JOHN BISCH
FLOOD PROTECTION LEVEE EASEMENT &
TEMPORARY WORK AREA EASEMENT

DC-1371



-  FLOOD PROTECTION LEVEE ESMT. (0.110± ACRES)
-  TEMPORARY WORK AREA ESMT. (0.007± ACRES)

SHEET 3 OF 5

DRAWN BY: SAK
DATE: 11-3-06
CHECKED BY: RHK
DATE: 11-19-07
SCALE: 1" = 50'
REVISED DATE:

LITTLE CALUMET RIVER BASIN
DEVELOPMENT COMMISSION
LOCAL FLOOD PROTECTION
LITTLE CALUMET RIVER, INDIANA
STAGE VIII - MUNSTER



DLZ

316 Tech Drive
Burns Harbor, IN 46304
TELEPHONE 219 764-4700 FAX 219 764-4156

M:\PROJ\0650\7002 - 7032 LCRBDC\PLATS\PROPERTY OWNER FORMAT\7006PL-1371.DWG

COUNTY: Lake
SECTION: 13
TOWNSHIP: 36 North
RANGE: 10 West
(TAX KEY: 18-28-180-11)

OWNER: THOMAS JOHN BISCH

TEMPORARY WORK AREA EASEMENT

DC-1371

TEMPORARY WORK AREA EASEMENT

That part of Lot 11 in Ridgeland Park First Addition, to the Town of Munster, as per plat thereof, recorded in Plat Book 31, page 88, in the Office of the Recorder of Lake county, Indiana, more particularly described as follows:

Commencing at the southwest corner of said Lot 11, thence North 00°05'55" East, 174.30 feet along the west line of said Lot 11 to the Point of Beginning of this description; thence South 81°05'57" East, 60.72 feet to the east line of said Lot 11; thence South 00°05'55" West, 5.06 feet along said east line; thence North 81°05'57" West, 60.72 feet to the west line of said Lot 11; thence North 00°05'55" East, 5.06 feet along said West line to the Point of Beginning and containing 0.007 Acres, more or less.



M:\PROJ\0650\7002 - 7032 LCRBDC\PLATS\PROPERTY OWNER FORMAT\7006FL-1371.DWG

SHEET 5 OF 5

DRAWN BY: SAK
DATE: 11-3-06
CHECKED BY: RHK
DATE: 11-19-07
SCALE: 1" = 50'
REVISED DATE:

LITTLE CALUMET RIVER BASIN
DEVELOPMENT COMMISSION
LOCAL FLOOD PROTECTION
LITTLE CALUMET RIVER, INDIANA
STAGE VIII - MUNSTER



DLZ

316 Tech Drive
Burns Harbor, IN 46304
TELEPHONE 219 764-4700 FAX 219 764-4156