

2

QUITCLAIM DEED

2008 016348

THIS INDENTURE WITNESSETH, that Keith E. Anderson, GRANTOR of Lake County Indiana.

→ QUITCLAIMS(S) to Keith E. Anderson and Jeanne M. Anderson, Husband and Wife, GRANTEE(S) of Lake County Indiana.

In consideration of Ten Dollars (\$10.00) and other valuable consideration, the receipt and sufficiency of which are hereby acknowledged, the following described real estate in Lake County, in the State of Indiana:

~~S. 55 FT OF PAR. 212.06 X 238.73 X 122.87 X 296 FT EX W.
75 FT N 1/2 NW SE. W'LY OF MERR. RD. S. 5 T. 34 R. 8 207~~
AG see ATTACHED legal

Commonly known as 915 Merrillville Road, Crown Point, Indiana 46307.

Dated this 6-19-08

Document is NOT OFFICIAL!

This Document is the property of the Lake County Recorder

STATE OF INDIANA
LAKE COUNTY
FILED
2008 JUN 25 PM 3:11
MICHAEL A. BROWN
RECORDER
DULY ENTERED FOR TAXATION SUBJECT
FINAL ACCEPTANCE FOR TRANSFER
JUN 25 2008
PEGGY HOLINGA KATONA
LAKE COUNTY AUDITOR

[Signature]
(Signature)

[Signature]
(Signature)

Keith E. Anderson
Keith E. Anderson

Jeanne M. Anderson
Jeanne M. Anderson



STATE OF INDIANA, COUNTY OF LAKE SS:

Before me, the undersigned, a Notary Public in and for said County and State, this 19th day of JUNE, 2008, personally appeared: Keith E. Anderson and Jeanne M. Anderson and acknowledged the execution of the foregoing deed. In witness whereof, I have hereunto subscribed my name and affixed my official seal.

My commission expires: 07/23/2011

Signature: [Signature]

Resident of Lake County
GRANTEES ADDRESS

Printed: DIANE KORLOWSKI


→ MAIL TO: 915 Merrillville Road, Crown Point, IN 46307

010559

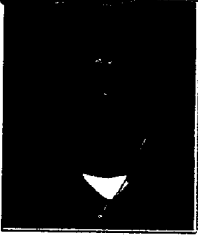
19
19

Part of the Northwest Quarter of the Southeast Quarter of Section 5, Township 34 North, Range 8 West of the Second Principal Meridian, and being more particularly described as follows: Commencing at an iron monument 684.45 feet, more or less, East of the Northwest corner of the above mentioned Quarter Quarter Section, said point of commencing being in the intersection of the center line of Summit Street and the Merrillville Road; thence running Southwesterly along the center line of the Merrillville Road, a distance of 212.06 feet to an iron monument; thence Northwesterly at right angles with the Merrillville Road, a distance of 238.73 feet to an iron monument; thence North parallel with the West line of the first above mentioned Quarter Quarter Section, a distance of 122.87 feet to an iron monument in the center of Summit Street, which is in the North line of said Quarter Quarter Section; thence East along said last above mentioned North line, being the center of Summit Street, a distance of 296.00 feet to the place of beginning, excepting therefrom 75 feet by parallel lines off the West side of said above described tract, in the City of Crown Point, in Lake County, Indiana, also excepting therefrom the South 20 feet of the North 40 feet.



 **INDIANA**
OPERATOR DRIVER LICENSE


Diana M Kozlowski



DLN: 8940-01-6244
EXPIRES: 03/01/2013

DIANA M KOZLOWSKI
401 SHERWOOD DR
CROWN POINT, IN 46307

DATE OF BIRTH	TRANSACTION NO.	ISSUE
03/01/1959	73360360024	02/20/2007

HEIGHT	WEIGHT	HAIR	EYES	SEX	DONOR
5-02	125	BLO	HAZ	F	

RESTRICTIONS ENDORSEMENTS SSN

