

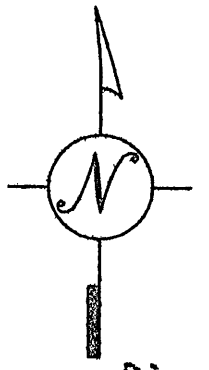
6

H. DONALDSON ASSOCIATES, INC. PROFESSIONAL LAND SURVEYORS

603 S. Howard St., Gary, In 46403 Tel: (219)588-2599 Fax:(312)834-0263

PLAT OF EASEMENT

OF



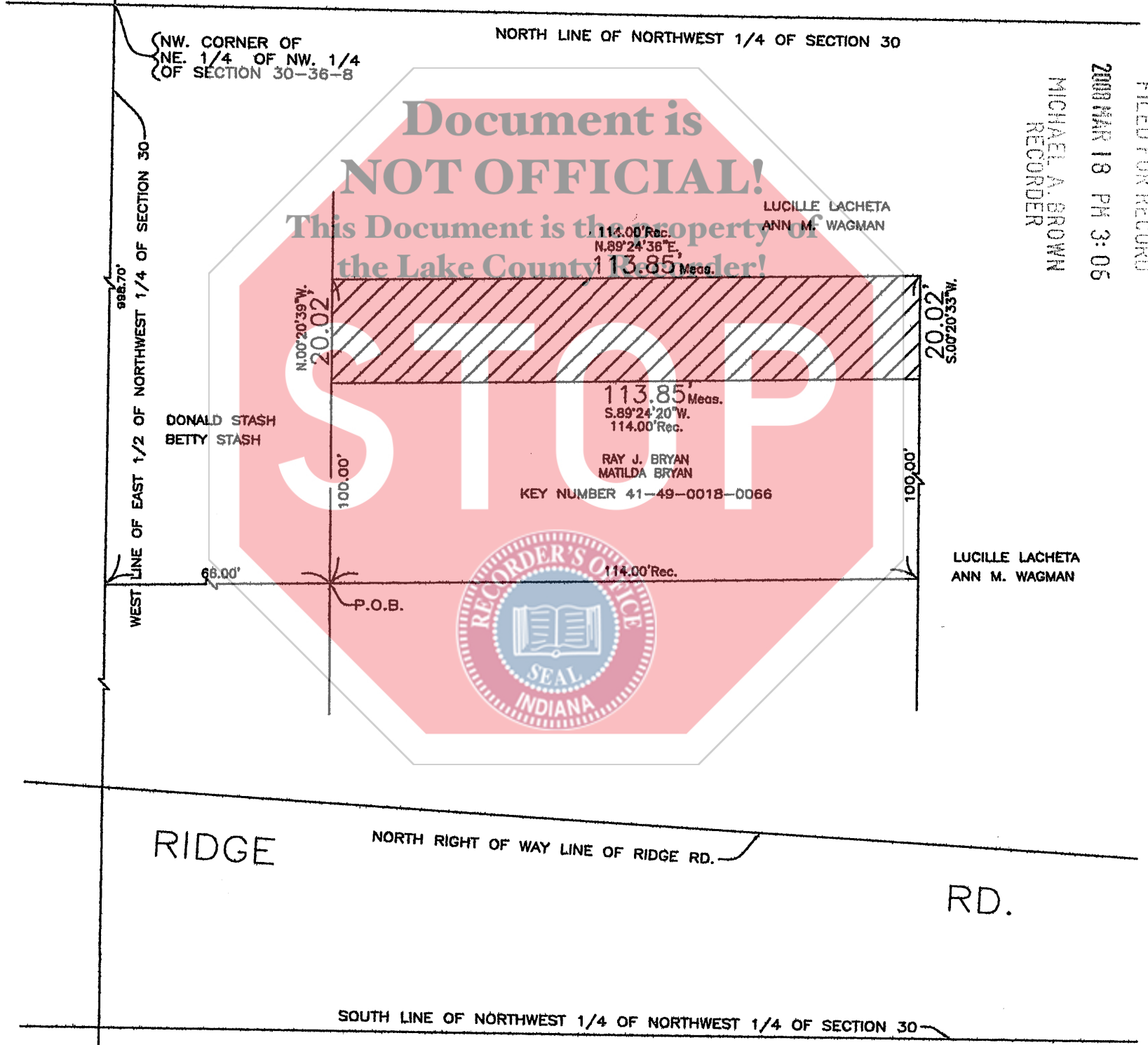
2008 019444

18/61


THE NORTH 20.02 FEET OF THE FOLLOWING DESCRIBED PROPERTY IN THE CITY OF GARY, IN LAKE COUNTY, INDIANA, TO WIT: PART OF THE EAST 1/2 OF THE NORTHWEST 1/4 OF SECTION 30, TOWNSHIP 36 NORTH, RANGE 8, WEST OF THE SECOND PRINCIPAL MERIDIAN, BEING A PART OF THE SAME LAND CONVEYED TO RAY J. BRYAN AND MATILDA BRYAN BY QUIT-CLAIM DEED DOCUMENT 254713 RECORDED JULY 11, 1974, IN LAKE COUNTY, INDIANA, MORE PARTICULARLY DESCRIBED AS FOLLOWS: BEGINNING AT AN IRON PIPE 998.70 FEET SOUTH AND 66.00 FEET EAST OF THE NORTHWEST CORNER OF THE EAST 1/2 OF THE NORTHWEST 1/4 OF SAID SECTION 30; THENCE EAST 114.00 FEET TO AN IRON PIPE; THENCE NORTH 100.00 FEET TO AN IRON PIPE; THENCE WEST 114.00 FEET TO AN IRON PIPE; THENCE SOUTH 100.00 FEET TO THE POINT OF BEGINNING, CONTAINING 0.262 ACRE, MORE OR LESS, ALL IN CALUMET TOWNSHIP, LAKE COUNTY, INDIANA.

LAND TOTAL AREA: 2,278 SQ.FT. = 0.052 ACRE
COMMONLY KNOWN AS: 4226 WEST RIDGE ROAD, GARY, INDIANA.

2008 019444



STATE OF INDIANA
LAKE COUNTY
FILED FOR RECORD
2008 MAR 18 PM 3:05
MICHAEL A. BROWN
RECORDER



HATCHED AREA IS THE APPROXIMATE TAKING.

KEY No.: 41-49-18-0066
OWNER: RAY BRYAN AND MATILDA BRYAN.
ADDRESS: 4226 W. RIDGE ROAD, GARY, INDIANA.

"I AFFIRM, UNDER THE PENALTIES FOR PERJURY, THAT I HAVE TAKEN REASONABLE CARE TO REDACT EACH SOCIAL SECURITY NUMBER IN THIS DOCUMENT, UNLESS REQUIRED BY LAW."
PREPARED BY:


FILED

MAR 18 2008

FILED BY HOLINGA KAYONA
LAKE COUNTY AUDITOR

DIMENSIONS ARE NOT TO BE ASSUMED FROM SCALING.

Order No. 2007-2226
Scale: 1 inch = 25 feet.
Date: January 28, 2008
Ordered by: GARY SANITARY DISTRICT



STATE OF INDIANA)
COUNTY OF LAKE) S.S.

I, HYLTON E. DONALDSON, HEREBY CERTIFY THAT ON THE DATE SHOWN I MADE A SURVEY OF THE HEREIN DESCRIBED PROPERTY AND, TO THE BEST OF MY KNOWLEDGE, INFORMATION AND BELIEF, THE PLAT HEREON DRAWN IS A TRUE AND ACCURATE REPRESENTATION OF SAID SURVEY.

Hylton E. Donaldson, Registered Land Surveyor No. S0463, State of Indiana