

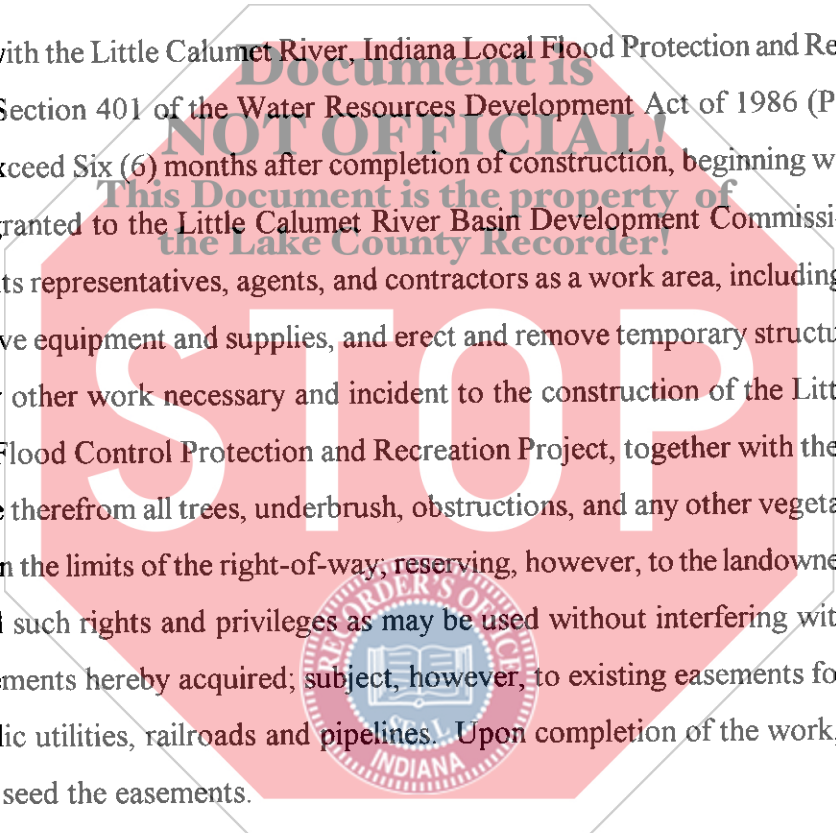
2008 004335

TEMPORARY WORK AREA EASEMENT

DAVID CACO, of the County of Lake, State of Indiana, hereinafter called "Grantor", hereby grants, transfers, conveys and warrants to the **STATE OF INDIANA, LITTLE CALUMET RIVER BASIN DEVELOPMENT COMMISSION**, hereinafter called "Grantee", for One Dollar and other Good and Valuable Consideration, the receipt and sufficiency of which is hereby acknowledged, a temporary and assignable easement and right of way in, over and across the following described Real Estate owned by the "Grantor" and situated in the County of Lake, State of Indiana, described as follows:

(EXHIBIT "A" AND "A-1" ATTACHED HERETO)

in connection with the Little Calumet River, Indiana Local Flood Protection and Recreation Project as authorized by Section 401 of the Water Resources Development Act of 1986 (P.L. 99-662), for a period not to exceed Six (6) months after completion of construction, beginning with date possession of the land is granted to the Little Calumet River Basin Development Commission, for use by the United States, its representatives, agents, and contractors as a work area, including the right to move, store and remove equipment and supplies, and erect and remove temporary structures on the land and to perform any other work necessary and incident to the construction of the Little Calumet River, Indiana Local Flood Control Protection and Recreation Project, together with the right to trim, cut, fell and remove therefrom all trees, underbrush, obstructions, and any other vegetation, structures, or obstacles within the limits of the right-of-way; reserving, however, to the landowners, their successors and assigns, all such rights and privileges as may be used without interfering with or abridging the rights and easements hereby acquired; subject, however, to existing easements for public roads and highways, public utilities, railroads and pipelines. Upon completion of the work, the Grantee shall fine grade and seed the easements.



NON-TAXABLE

Return to:
Little Calumet River Basin
Development Commission
6100 Southport Road
Portage, IN 46368

JAN 17 2008
PEGGY HOLINGA KATONA
LAKE COUNTY AUDITOR

000542

*18200
009816*

IN WITNESS WHEREOF, the Grantor has hereunto set her hand and seal this 28 day of Nov, 2007.

DAVID CACO

David Caco

STATE OF Indiana)
) SS: 333-76-7386
COUNTY OF Lake)

Subscribed and sworn to before me, a Notary Public in and for said County and State this 28 day of November, 2007.

Witness my Hand and Notarial Seal.

MY COMMISSION EXPIRES: May 15, 2014 Constance Kullow
NOTARY PUBLIC

RESIDENT OF: Lake COUNTY

I affirm, under the penalties for perjury, that I have taken reasonable care to redact each Social Security number in this document, unless required by law.

[Signature]
Louis M. Casale

This instrument prepared by:
LOUIS M. CASALE, Casale, Woodward & Buls, LLP,
9223 Broadway, Suite A, Merrillville, IN 46410, Telephone: 219/736-9990

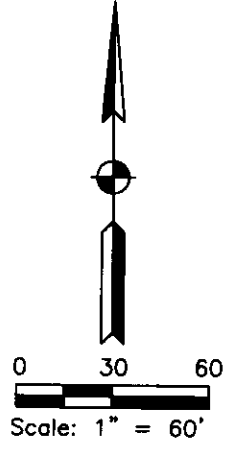
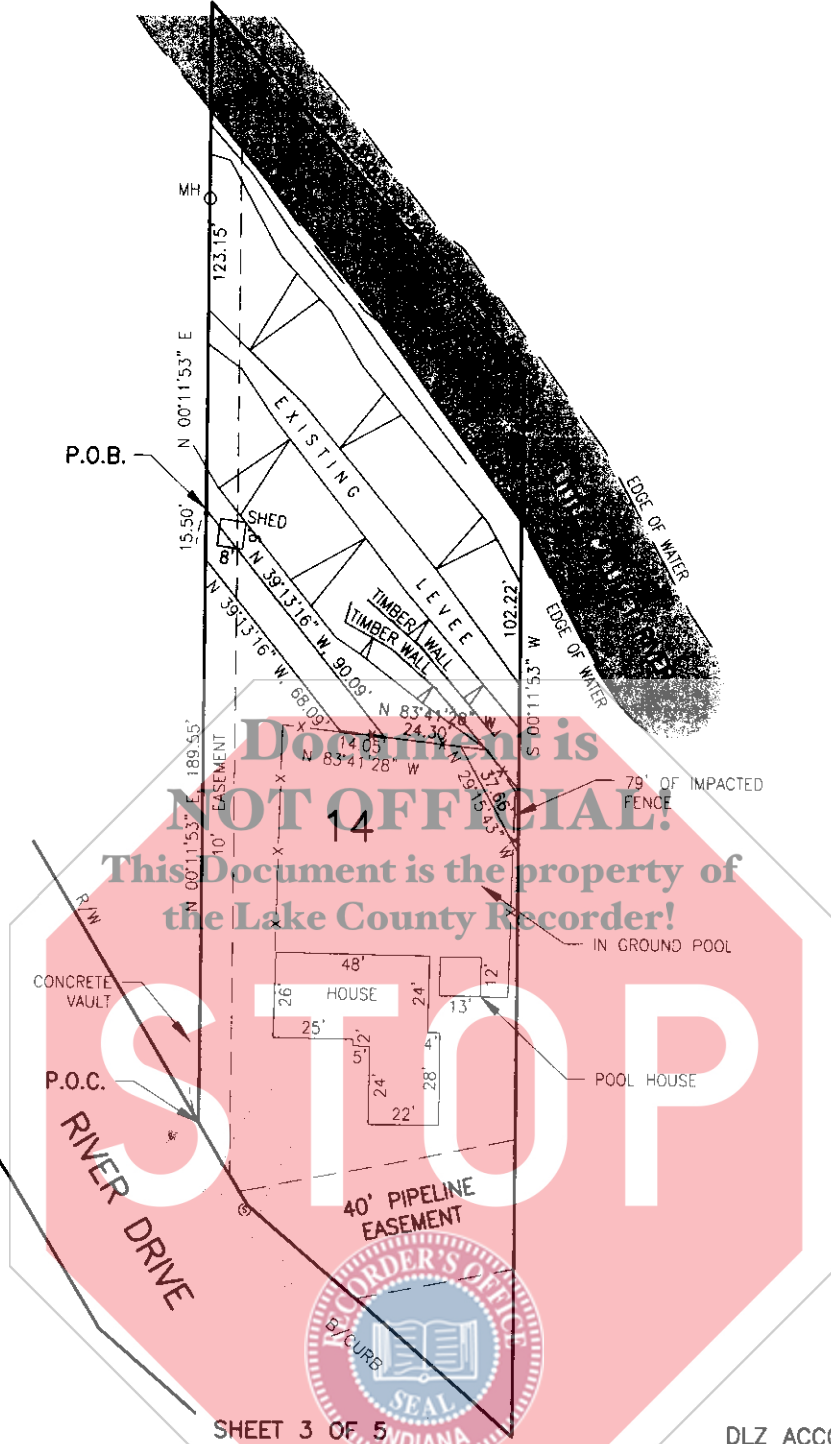
PARCEL No.: DC-1239
COUNTY: Lake
SECTION: 18
TOWNSHIP: 36N
RANGE: 9W
(KEY No.: 18-28-0158-0014)

OWNER: DAVID CACO

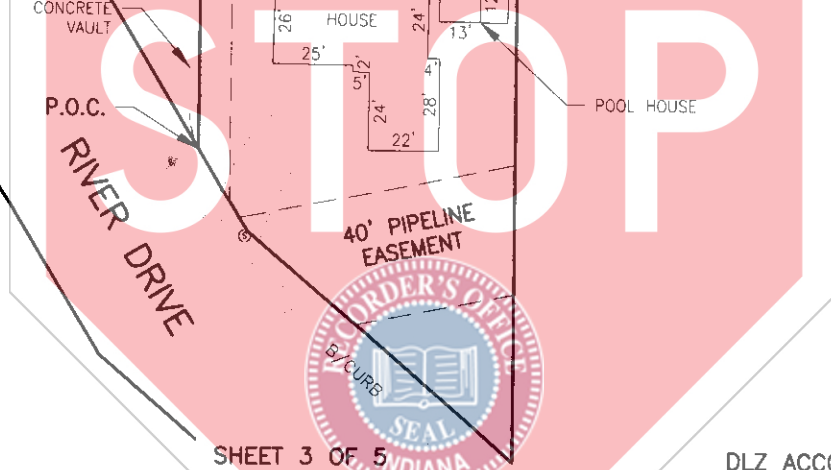
DRAWN BY: SAK
DATE: 12-7-05
CHECKED BY: RHK
DATE: 12-12-05
SCALE: 1" = 60'

EASEMENTS

DC-1239



Document is NOT OFFICIAL!
This Document is the property of the Lake County Recorder!



M:\PROJ\0550\7003\PHASES\PH 1240 - DC-1239 DAVID CACO\7003PL-1240.DWG

SHEET 3 OF 5

DLZ ACCOUNT 0550-7003-70-1239

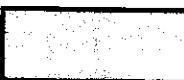
STAGE VII - MUNSTER

REVISED


TOTAL OWNERSHIP AREA
0.789± ACRES



FLOOD PROTECTION
LEVEE EASEMENT
0.265± ACRES



TEMPORARY WORK
AREA EASEMENT
0.018± ACRES



LAND PLAT
DLZ

316 Tech Drive
Burns Harbor, IN 46304
TELEPHONE (219) 764-4700 FAX (219) 764-4156

PARCEL No.: DC-1239
COUNTY: Lake
SECTION: 18
TOWNSHIP: 36N
RANGE: 9W
(KEY No.: 18-28-0158-0014)

OWNER: DAVID CACO

DRAWN BY: SAK
DATE: 12-7-05
CHECKED BY: RHK
DATE: 12-12-05

TEMPORARY WORK AREA EASEMENT

DC-1239

TEMPORARY WORK AREA EASEMENT

A part of Lot 14 in Lambert Schoon's 3rd Addition to Munster in Munster, Lake County, Indiana, more particularly described as follows; Commencing at the southwest corner of said Lot 14, thence North 0°11'53" East, 189.55 feet to the Point of Beginning of this description:

1. thence South 39°13'16" East, 90.09 feet;
2. thence North 83°41'28" West, 14.05 feet;
3. thence North 39°13'16" West, 68.09 feet;
4. thence North 0°11'53" East, 15.50 feet to the Point of Beginning containing 779 square feet (0.018 acres), more or less.




M:\PROJ\0550\7003\PHASES\PH 1240 - DC-1239 DAVID CACO\7003PL-1240.DWG

SHEET 5 OF 5 INDIANA

DLZ ACCOUNT 0550-7003-70-1239

STAGE VII - MUNSTER

REVISED



LAND PLAT

DLZ

316 Tech Drive
Burns Harbor, IN 46304
TELEPHONE (219) 764-4700 FAX (219) 764-4156