

2

2007 0984151

STATE OF INDIANA
LAKE COUNTY
FILED FOR RECORD

2007 DEC 18 AM 9:14

MICHAEL A. BROWN
RECORDER

SATISFACTION OF MORTGAGE

THIS CERTIFIES, that a certain Mortgage executed by Jane M Katich, A Single Person to American Family Financial Services, Inc. of 6000 American Parkway, Madison, WI 53783-0001, on November 17, 2006 calling for \$10,000.00 and recorded in Mortgage Instrument No. 2006 105434, Page , Lake County, State of Indiana, has been fully paid and satisfied, and the same is hereby released.


See Attached Exhibit A for Complete Legal Description.

Dated: December 7, 2007

AMERICAN FAMILY FINANCIAL SERVICES, INC.
By 
Gary Backhaus, Operations Director

STATE OF Wisconsin,
ss
DANE County

Before me, the undersigned, Pam Brassfield, a Notary Public in and for said County and State, on December 7, 2007, personally appeared American Family Financial Services, Inc. by Gary Backhaus, its Operations Director, and acknowledged the execution of the foregoing satisfaction of Mortgage.

Notary Public  Notary Seal:

My Commission expires October 19, 2008

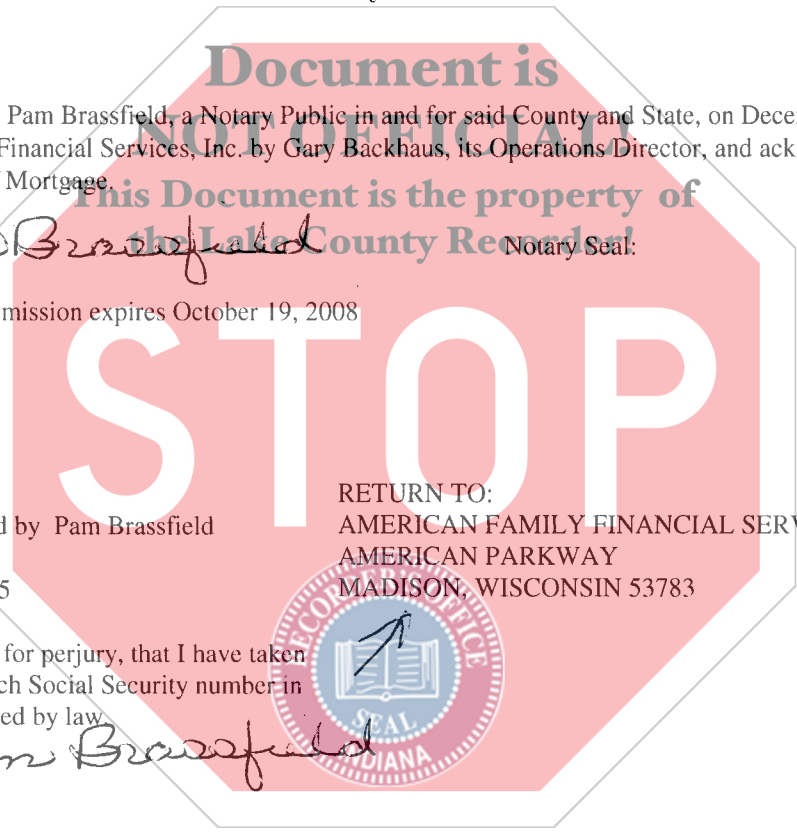
This document was prepared by Pam Brassfield

Ph: 1-800-374-0008 x37455

I affirm, under the penalties for perjury, that I have taken reasonable care to redact each Social Security number in this document, unless required by law.



RETURN TO:
AMERICAN FAMILY FINANCIAL SERVICES, INC. 6000
AMERICAN PARKWAY
MADISON, WISCONSIN 53783





141.00
0001077662 #

EXHIBIT A

SITUATED IN THE COUNTY OF LAKE AND STATE OF INDIANA:

A PART OF LOT 2, BLOCK 4, PLUM CREEK VILLAGE COMMERCIAL ADDITION TO THE TOWN OF SCHERERVILLE, AS RECORDED IN PLAT BOOK 68, PAGE 10, IN THE OFFICE OF THE RECORDER OF LAKE COUNTY, INDIANA, MORE PARTICULARLY DESCRIBED AS FOLLOWS: BEGINNING AT A POINT ON THE NORTH LINE OF SAID LOT 2 THAT IS 77.20 FEET EAST OF THE NORTHWEST CORNER THEREOF; THENCE EAST ALONG SAID NORTH LINE A DISTANCE OF 28.00 FEET; THENCE SOUTH PARALLEL WITH THE WEST LINE OF SAID LOT 2 A DISTANCE OF 155.73 FEET TO THE SOUTHERLY LINE OF SAID LOT 2; THENCE WESTERLY ALONG SAID SOUTHERLY LINE ALONG A CURVE CONCAVE TO THE SOUTH WITH A RADIUS OF 60.00 FEET, AN ARC DISTANCE OF 28.85 FEET; THENCE NORTH PARALLEL TO THE WEST LINE OF SAID LOT 2 A DISTANCE OF 150.0 FEET TO THE POINT OF BEGINNING.

Permanent Parcel Number: 20-13-0505-0012
JANE KATICH

