

4
Reed Smith, LLP
2500 One Liberty Place
1650 Market Street
Philadelphia, PA 19103
Attn: Ajay Raju, Esq
Capmark Loan # 99373617

2007 096950

STATE OF INDIANA
LAKE COUNTY
FILED FOR RECORD
2007 DEC 11 PM 12:16
MICHAEL A. BROWN
RECORDER



MTL INSURANCE COMPANY RELEASE

MTLIC Loan #22412

KNOW ALL MEN BY THESE PRESENTS, that MTL INSURANCE COMPANY f/k/a Mutual Trust Life Insurance Company, Owner and Holder of the Note, a corporation created and existing under and by virtue of the laws of the State of Illinois, having its principal place of business in the Village of Oak Brook and State of Illinois for and in consideration of one dollar and other good and valuable considerations, the receipt whereof is hereby acknowledged, does hereby release, discharge, remise, convey and quit claim unto

Lake County Trust Company, a corporation of Indiana, not personally, but solely as Trustee under Trust Agreement dated October 27, 1994 and known as Trust No. 4595

Of the County of Lake and State of Indiana all the right, title, interest, claim or demand whatsoever it may have acquired in, through or by certain Assignment of Rents and Leases dated the 18th day of March A.D. 1996, and recorded the 1st day of April, A.D. 1996, in the Recorder's Office of Lake County, Indiana, as Document No. 96020713 for the property therein described and situated in the County of Lake and State of Indiana to wit:

See Attached Exhibit A


The aforesaid Assignment of Rents and Leases has not been subsequently assigned and MTL INSURANCE COMPANY f/k/a Mutual Trust Life Insurance Company, does hereby certify that the said Assignment of Rents and Leases has been fully paid and satisfied and does consent that said Assignment of Rents and Leases be fully discharged of record.


18-
#960425
228


In Witness Whereof, MTL INSURANCE COMPANY f/k/a Mutual Trust Life Insurance Company, has caused its corporate seal to be hereto affixed and has caused these presents to be signed by its Vice President and attested to by its Secretary this 13th day of November, A.D. 2007.


Signed, Sealed and Delivered
In the Presence of:

MTL INSURANCE COMPANY f/k/a
Mutual Trust Life Insurance Company


Burton Abrams, Witness

By: 
Diane Hundseder, Vice President


Kurt Fess, Witness

By: 
Geni Gaughan, Secretary



FOR THE PROTECTION OF THE OWNER, THIS RELEASE SHALL BE FILED WITH THE RECORDER OF DEEDS OR THE REGISTRAR OF TITLES IN WHOSE OFFICE THE MORTGAGE OR DEED OF TRUST WAS FILED.

STATE OF ILLINOIS

COUNTY OF DUPAGE

On this 13th day of November, A.D. 2007, before me, a notary public in and for the State and County aforesaid, personally appeared Diane Hundseder personally known to me to be the Vice President of MTL Insurance Company, f/k/a Mutual Trust Life Insurance Company and Geri Gaughan personally known to me to be the Secretary of said corporation, who being duly sworn by me, did affirm on their several oaths that they know the seal of said corporation; that the seal affixed to the foregoing instrument is the corporate seal of said corporation; that they signed, sealed and delivered the said instrument in behalf of said corporation by authority of its Board of Directors; and that they acknowledge said instrument to be their free and voluntary act and deed, and the free and voluntary act and deed of said corporation for the users and purposes therein set forth.

GIVEN under my hand and Notarial Seal this 13th day of November, A.D. 2007.

Lisa Weldon

Notary Public



EXHIBIT "A"

PARCEL 1: Lot 17 and the North half of Lot 16, John L. Hess' Addition to Hammond, as shown in Plat Book 21, Page 46, and the East half of the 20 foot alley lying West of and adjacent to said Lots, in Lake County, Indiana.

PARCEL 2: The North 130.71 feet of the West half of the West half of the Northwest Quarter of the Southeast Quarter of Section 9, Township 36 North, Range 9 West of the 2nd P.M., in the City of Hammond, Lake County, Indiana, excepting therefrom the North 35 feet thereof.

PARCEL 3: Lots "A" and "B", redivision of Lots 1, 2 and the North 10 feet of Lot 3, John L. Hess' Addition, in the City of Hammond, as shown in Plat Book 22, Page 55, and the West half of the 20 foot alley lying East of and adjacent to said Lots, in Lake County, Indiana.

PARCEL 4: The South 15 feet of Lot 3, all of Lot 4 and the North 8 feet of Lot 5 and the West half of the 20 foot alley lying East of and adjacent to said Lots 3 and 4 and the North 8 feet of Lot 5; and Lot 15 and the South half of Lot 16 and the East half of the 20 foot alley lying West of and adjacent to said Lots, John L. Hess' Addition, in the City of Hammond, as shown in Plat Book 21, Page 46, in Lake County, Indiana.

