

2

*PARTIAL*

*RELEASE OF MORTGAGE OR TRUST DEED  
BY CORPORATION (ILLINOIS)*

2007 094108

**FOR THE PROTECTION OF THE  
OWNER, THIS RELEASE SHALL  
BE FILED WITH THE RECORDER  
OF DEEDS OR THE REGISTRAR  
OF TITLES IN WHOSE OFFICE  
THE MORTGAGE OR DEED OF  
TRUST WAS FILED.**

**KNOW ALL MEN BY THESE PRESENTS**, that **MB FINANCIAL BANK, N.A.**, successor to **SOUTH HOLLAND TRUST & SAVINGS BANK**, an Illinois Corporation in the County of Cook and State of Illinois for and in consideration of the payment of the indebtedness secured by the Mortgage, hereinafter mentioned, and the cancellation of all the notes thereby secured, and of the sum of one dollar, the receipt whereof is hereby acknowledged, do we hereby **REMISE, RELEASE, CONVEY, AND QUIT CLAIM** unto **OLTHOF HOMES LAKE HILLS, LLC.**, heirs legal representatives and assigns, all the right, title, interest, claim or demand whatsoever we may have acquired in, through or by a certain Mortgage & Assignment of Leases and Rents, bearing **date the 8th day of December, 2004** and recorded in the Recorder's Office of Lake County, in the State of Indiana, **on December 20, 2004** as **Document No. 2004-107725 & 2004-107726 & 2004-107727** to the premises therein described as follows, situated in the County of Lake, in State of Indiana, to wit:

That part of Lot 264 in Lake Hills Resubdivison Unit 5, an Addition to the Town of St. John, as per Plat thereof, recorded in Plat Book 96 page 61, excepting therefrom that part described as following: Beginning at the Southwest corner of said Lot 264; thence North 54 degrees 53 minutes 31 seconds West on the Southwesterly line of said Lot 264, a distance of 150.00 feet to the Northwest corner of said Lot 264; thence North 35 degrees 06 minutes 29 seconds East on the Northwesterly Line of said Lot 264, a distance of 110.46 feet to a point; thence South 27 degrees 08 minutes 44 seconds East, a distance of 177.28 feet to a point, said point being on the Southerly curved line of said Lot 264; thence on the arc of the circle convex to the Northwest, said curve having a radius of 60.00 feet, and an arc length of 29.05 feet to the point of beginning, in the Office of the Recorder of Lake County, Indiana.

Together with all the appurtenances and privileges thereunto belonging or appertaining.

- 920076484 (Van Regenmortel)

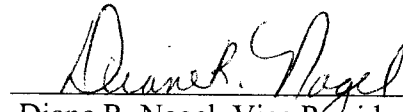
16-DC  
H

**Permanent Real Estate Index Number(s):** Taxing Unit No.: 9  
Key No.: 22-12-0270-0015

**Address(es) of premises:** 10068 Prairie Knoll Court St. John, IN 46373  
Loan Number: 7220720

Witness hand and seal, this 2<sup>nd</sup> day of November, 2007.

  
Karl Hershberger, First Vice President


  
Diane R. Nagel, Vice President


This instrument was prepared by: Yolanda Collins  
MB Financial Bank, N.A.  
16255 S. Harlem Avenue, Tinley Park, IL. 60477

**STOP**  
**This Document is the property of**  
**the Lake County Recorder!**  
STATE OF ILLINOIS )  
) ss.  
COUNTY OF COOK )

I, THE UNDERSIGNED, a notary public in and for the said County, in the State aforesaid, DO HEREBY CERTIFY that Karl Hershberger, personally known to me to be the First Vice President of MB Financial Bank, N.A., and Diane R. Nagel, personally known to me to be the Vice President of said corporation, and personally known to me to be the same persons whose names are subscribed to the foregoing instrument, appeared before me this day in person and severally acknowledged that as such Vice President and Vice President, they signed and delivered the said instrument and caused the corporate seal of said corporation to be affixed thereto, pursuant to authority given by the Board Directors of said corporation, as their free and voluntary act, and as the free and voluntary act of said corporation, for the uses and purposes therein set forth.

Given under my hand and official seal this 2nd day of November, 2007



  
Notary Public - Yolanda Collins  
Commission Expires: 07/11/2010