

CERTIFICATE OF AMENDMENT

To expand the existing 35 ft. Landscaping Berm & Utility Easement to a 40 ft. Landscaping Berm & Utility Easement, being parallel and adjacent to the West Right of Way line of White Oak Avenue, and ~~overlapping~~ ^{and} the existing 10 ft. Utility Easement, all in Lots 19 thru 29, Park West, an Addition to the Town of Munster, Lake County, Indiana, as recorded in Plat Book 100, page 66 in the Office of the Recorder of Lake County, Indiana.

2007 091729

2007 NOV 19 PM 1:38

RECORDER

STATE OF INDIANA)
COUNTY OF LAKE)

I, Gary P. Torrenga, hereby certify that I am a Registered Professional Engineer and Land Surveyor licensed under the Laws of the State of Indiana, that I have prepared this Certificate of Amendment for the purposes stated hereon, and that the information herein is true and correct to the best of my knowledge and belief. I affirm, under penalties for perjury, that I have taken reasonable care to redact each Social Security number in this document, unless required by law.


Witness my hand and Seal this 11th day of November, 2007

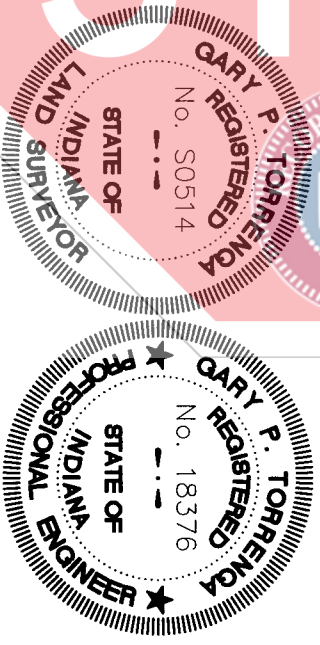


Gary P. Torrenga, Registered Indiana Land Surveyor #S0514

STATE OF INDIANA)
COUNTY OF LAKE)

Before me, the undersigned Notary Public, in and for the County and State aforesaid, did this day appear Gary P. Torrenga, personally known to me as the same person who signed the attached certificate, and did acknowledge to me the execution of this instrument as his free and voluntary act and deed.

Witness my hand and Notarial Seal this 14th day November, 2007.

County of Residence: LaPorte
My Commission Expires: 1/18/2014  Notary Public



12
274(5)
213