

Site ID: IN08927-A-03
Site Name: Calumet Township

Tenant Site ID: CH68-267 A
Tenant Site Name:

STATE OF INDIANA
LAKE COUNTY
FILED FOR RECORD

2007 036617

2007 MAY -3 PM 2:10

MICHAEL A. BROWN
RECORDER

3
After recording return to:
Recording Requested by &
When Recorded Return To:
US Recordings, Inc.
PO Box 19989
Louisville, KY 40259

STATE OF INDIANA 38503073

COUNTY OF LAKE

MEMORANDUM OF ANTENNA SITE AGREEMENT

This memorandum evidences that a lease was made and entered into by written ANTENNA SITE AGREEMENT dated November 22, 2006, between **SBA TOWERS, INC.**, a Florida corporation, "Owner" and **T-MOBILE CENTRAL LLC**, a Delaware limited liability company, "Tenant," the terms and conditions of which are incorporated herein by reference.

Such Agreement provides in part that Owner leases to Tenant a ground space area consisting of approximately 200 square feet at that certain site, "Site" located at 1920 West 41st Avenue, City of Gary, County of Lake, State of Indiana, within the property of or under the control of Owner which is described in Exhibit A attached hereto, with grant of easement for unrestricted rights of access thereto and to electric and telephone facilities for a term of five (5) years commencing on _____, 200__, which term is subject to four (4) additional five (5) year extension periods by Tenant.

IN WITNESS WHEREOF, the parties have executed this Memorandum as of the day and year first above written.

TENANT: T-MOBILE CENTRAL LLC

By: Kevin Black
Title: Area Director
Tax ID: 91-1973799
Address: 8550 W. Bryn Mawr Avenue
Chicago, IL 60631-3222

STOP
FILED

MAY - 2 2007

Witness: Kevin Black

Print Name: Kevin Black

PEGGY HOLINGA KATONA
LAKE COUNTY AUDITOR

Witness: M.A. Wilson

Print Name: M.A. Wilson

1500
04802813
9

Date: 11/20/2006

005650

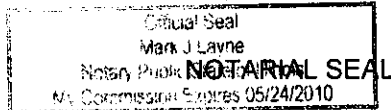
Drafted by Val Wood
T-Mobile USA, Inc
8550 W. Bryn Mawr Ave.
Chicago, IL 60631

MEMORANDUM OF ANTENNA SITE AGREEMENT CONTINUED

TENANT NOTARY BLOCK:

STATE OF ILLINOIS COUNTY OF DEPAGE

The foregoing instrument was acknowledged before me this 20 day of November, 2006, by Kevin Kulaga, Area Director of T-Mobile Central LLC, a Delaware limited liability company, who is personally known to me or produced _____ as identification.



Mark J. Layne
(OFFICIAL NOTARY SIGNATURE)
NOTARY PUBLIC—STATE OF IL
MARK J. LAYNE
(NAME OF NOTARY)
COMMISSION NUMBER: _____

My commission expires:
5/24/2010

OWNER: **SBA TOWERS, INC.**


By: Jason Silberstein
Title: Vice President, Property Management
Tax ID: 65-0754577
Address: 5900 Broken Sound Parkway N.W.
2nd Floor
Boca Raton, FL 33487-2797
Witness: Frank Hubel
Print Name: Frank Hubel
Witness: Wylene O'Connell
Print Name: Wylene O'Connell

Date: 11/20/06

OWNER NOTARY BLOCK:

STATE OF FLORIDA COUNTY OF PALM BEACH

The foregoing instrument was acknowledged before me this 22 day of November, 2006, by Jason Silberstein, Vice President, Property Management of SBA Towers, Inc., a Florida corporation, who is personally known to me.



Mary A. Mitchell
NOTARY PUBLIC - STATE OF FLORIDA
Mary A Mitchell
Printed Name of Notary

My commission expires:



Site Name: Wilbert Raw Land

Sprint PCS Site ID #: CH60XC212C

**EXHIBIT A
TO SITE AGREEMENT**


Site Description

Site located at 1920 W. 41st Avenue, situated in the City of Gary, County of Lake, State of Indiana commonly described as follows:

Legal Description:

The West 175 feet of the South 329.05 feet of the West half (1/2) of the Southeast Quarter (1/4) of the Northeast Quarter (1/4) of Section 29, Township 36 North, Range 8 West of the Second Principal Meridian, (except the South 179.05 feet of the West 175 feet thereof) containing 0.5923 acres more or less, all in Lake County, Indiana.

01-39-0015-0020



Owner Initials: [Signature]
Sprint PCS Initials: [Signature]

Note: Owner and Sprint PCS may, at Sprint PCS' option, replace this Exhibit with an exhibit setting forth the legal description of the property on which the Site is located and/or an as-built drawing depicting the Site.