

2

STATE OF INDIANA  
LAKE COUNTY  
FILED FOR RECORD

2007 034685

2007 APR 27 AM 8:46

MICHAEL A. BROWN  
RECORDER

**WHEN RECORDED MAIL TO:**

WILLIAM ERIC YUHASZ  
12540 PARRISH ST  
CEDAR LAKE IN 46303-9260

**SATISFACTION OF MORTGAGE**

Indiana

KNOW ALL MEN BY THESE PRESENTS that M&I BANK, FSB holder of a certain mortgage to secure the amount of \$63,000.00, whose parties, dates and recording information are below, does hereby acknowledge that it has received full payment and satisfaction of the same, and in consideration thereof, does hereby cancel and discharge said mortgage.

**Original Mortgagor: WILLIAM ERIC YUHASZ AND CYNTHIA A YUHASZ, HUSBAND AND WIFE**

**Original Mortgagee: M&I BANK, FSB**

**Dated: 9/08/2004**

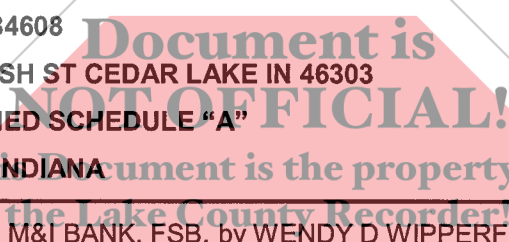
**Date Recorded: 9/30/2004**

**Document/Instrument #: 2004 084608**

**Property Address: 12540 PARRISH ST CEDAR LAKE IN 46303**


**Legal Description: SEE ATTACHED SCHEDULE "A"**

**County: LAKE County, State of INDIANA**



IN WITNESS WHEREOF, the said M&I BANK, FSB, by WENDY D WIPPERFURTH its AUTHORIZED OFFICER on April 18, 2007 has hereunto set its corporate name and seal.


(corporate seal)



M&I BANK, FSB

By: WENDY D WIPPERFURTH  
Title: AUTHORIZED OFFICER

State of WISCONSIN ) s.s.  
County of DANE )




This instrument was acknowledged before me on April 18, 2007 by WENDY D WIPPERFURTH, AUTHORIZED OFFICER of M&I BANK, FSB, a NEVADA CORPORATION, on behalf of said corporation.

SHANE HARRING  
Notary Public, State of Wisconsin  
My commission expires 3/22/09

This Instrument was Prepared By:  
M&I Bank FSB  
PO Box 5920  
Madison, WI 53705-0920  
PAUL CORNELL, Paid Loan Processor  
(800) 541-6144 x5436

I affirm, under the penalties for perjury, that I have taken reasonable care to redact each Social Security number in this document, unless required by law. PAUL CORNELL, Paid Loan Processor



D.A.M.  
14.00  
201324286

SCHEDULE "A"

Legal Descriptions: All that certain property situated in the County of LAKE, and State of INDIANA, being described as follows: THE NORTH 90 FEET OF THE FOLLOWING DESCRIBED TRACT: PART OF THE NORTH 12.66 ACRES OF THE SOUTH 25.32 ACRES OF THE NORTHEAST 1/4 OF THE NORTHEAST 1/4 OF SECTION 21, TOWNSHIP 34 RANGE 9 WEST OF THE 2ND PM, IN LAKE COUNTY, INDIANA, COMMENCING AT THE INTERSECTION OF THE WEST LINE OF THE GRAVEL ROAD RUNNING THROUGH SAID TRACT WITH THE NORTH LINE OF THE TRACT CONVEYED TO GEORGE N. ENSELE BY WARRANTY DEED DATED APRIL 28, 1925 AND RECORDED APRIL 29, 1925 IN DEED RECORD 349 PAGE 425, AND RUNNING THENCE WEST ALONG THE NORTH LINE OF SAID EINSELE TRACT 521,775 FEET; THENCE NORTH 208.71 FEET, THENCE EAST 521.775 FEET, THENCE SOUTH 208.71 FEET TO THE POINT OF BEGINNING EXCEPT THAT PART THEREOF LYING EASTERLY OF THE WESTERLY LINE OF SAID GRAVEL ROAD IN LAKE COUNTY, INDIANA; and being more fully described in a deed dated 03/22/2003, and recorded 03/31/2003, among the land records of the county and state set forth above, in Deed Book 2003, page 032275.

This Document is the property of  
the Lake County Recorder!

STOP

