

2 ..

LAKE COUNTY
FILED FOR RECORDER

2006 016028

2006 FEB 27 PM 3:16

Certificate of Correction
Ravinia Woods Unit 2
Plat Book 91, Page 68
Lake County, Indiana

80893

Chicago Title Insurance Company

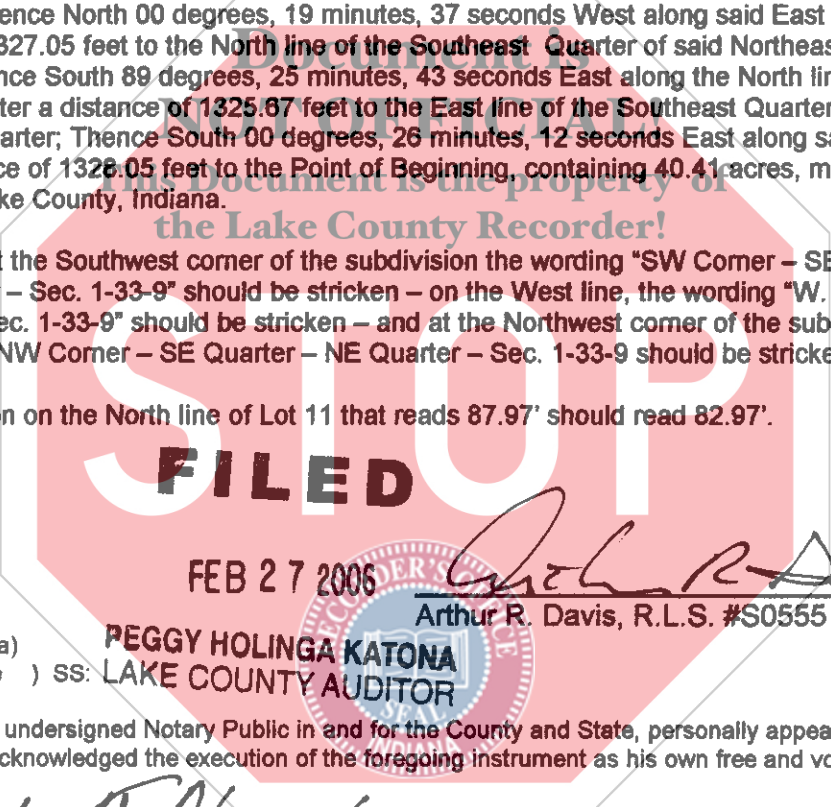
I, Arthur R. Davis, Registered Land Surveyor, certify that the following corrections should be made to the Plat of Record for Ravinia Woods, Unit Two, recorded in Plat Book 91, Page 68, in the office of the recorder of Lake County, Indiana.

Corrected Legal Description

A part of the Southeast Quarter of the Northeast Quarter of Section One (1), Township Thirty Three (33) North Range Nine (9) West of the Second Principal Meridian in Lake County, Indiana, more particularly described as follows: Commencing at the Southeast corner of said Southeast Quarter of said Northeast Quarter, said point being the Point of Beginning; Thence North 89 degrees, 23 minutes, 15 seconds West along the South line of the Southeast Quarter of said Northeast Quarter a distance of 1328.21 feet to the East line of Ravinia Woods as shown in Plat Book 91, Page 24 in the Office of the Lake County Recorder; Thence North 00 degrees, 19 minutes, 37 seconds West along said East line a distance of 1327.05 feet to the North line of the Southeast Quarter of said Northeast Quarter; Thence South 89 degrees, 25 minutes, 43 seconds East along the North line of said Quarter Quarter a distance of 1325.67 feet to the East line of the Southeast Quarter of the Northeast Quarter; Thence South 00 degrees, 26 minutes, 12 seconds East along said East line, a distance of 1326.05 feet to the Point of Beginning, containing 40.41 acres, more or less, all in Lake County, Indiana.

On the plat at the Southwest corner of the subdivision the wording "SW Corner - SE Quarter - NE Quarter - Sec. 1-33-9" should be stricken - on the West line, the wording "W. line SE 1/4 NE 1/4 of Sec. 1-33-9" should be stricken - and at the Northwest corner of the subdivision the wording "NW Corner - SE Quarter - NE Quarter - Sec. 1-33-9" should be stricken.

The dimension on the North line of Lot 11 that reads 87.97' should read 82.97'.




FEB 27 2006

Arthur R. Davis
Arthur R. Davis, R.L.S. #S0555

State of Indiana)
County of Lake) ss: PEGGY HOLINGA KATONA
LAKE COUNTY AUDITOR

Before me, the undersigned Notary Public in and for the County and State, personally appeared Arthur R. Davis and acknowledged the execution of the foregoing instrument as his own free and voluntary act and deed.

Douglas F. Homeier
Notary Public
A resident of Lake County, Indiana
My Commission expires: Sept 29 2007



004320

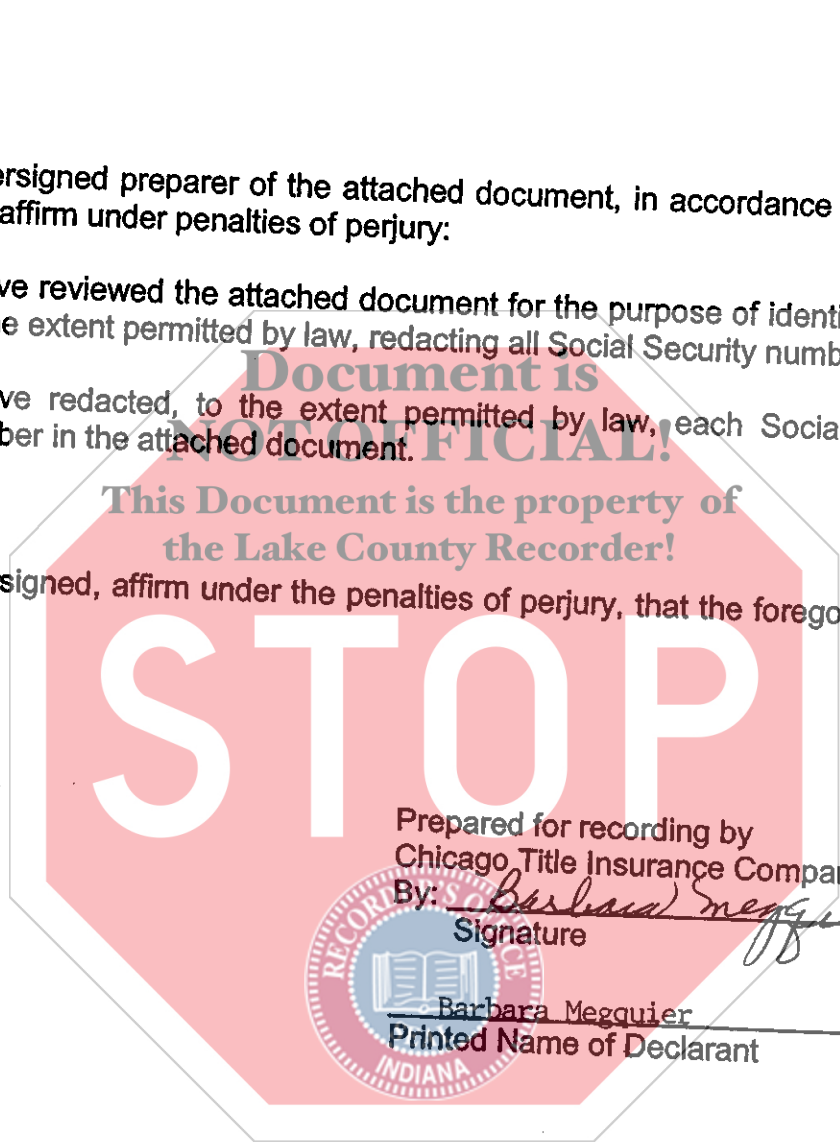
BT
1200
D.D.M.

DECLARATION

I, the undersigned preparer of the attached document, in accordance with IC 36-2-7.5, do hereby affirm under penalties of perjury:

1. I have reviewed the attached document for the purpose of identifying and, to the extent permitted by law, redacting all Social Security numbers;
2. I have redacted, to the extent permitted by law, each Social Security number in the attached document.

I, the undersigned, affirm under the penalties of perjury, that the foregoing declarations are true.



Prepared for recording by
Chicago Title Insurance Company

By: Barbara Megquier
Signature

Barbara Megquier
Printed Name of Declarant