

Chicago Title Insurance Company

STATE OF INDIANA  
LAKE COUNTY  
FILED FOR RECORD

2005 054031

2005 JUN 30 AM 10:11

620040287

RELEASE OF MECHANIC'S LIEN


This is to certify that a certain claim by MEYER'S PLUMBING, INC.

against THOMAS A. SUROVIAK

\_\_\_\_\_, in connection with which a Notice of Intention to Hold Mechanic's Lien was executed the 19TH day of May, 2005, and recorded on the 23RD day of December, 2004. Instrument No. 2004 109416 Book \_\_\_\_\_ Page \_\_\_\_\_, in the office of the Recorder of Lake, Indiana, has been fully paid and satisfied and said lien is hereby released this 20th day of June, 2005

Signature \_\_\_\_\_ Signature William L. Figgle

Printed \_\_\_\_\_ Printed William L. Figgle, Manager




STATE OF INDIANA )

COUNTY OF \_\_\_\_\_ )

Before me, a Notary Public in and for the State of Indiana and a resident of \_\_\_\_\_ County, Indiana, personally appeared \_\_\_\_\_ who acknowledged execution of the foregoing Release of Mechanic's Lien.

Witness my hand and Notarial Seal this \_\_\_\_\_ day of \_\_\_\_\_.

My commission expires: \_\_\_\_\_



(Signature)  
(Printed)

STATE OF INDIANA )

COUNTY OF LAKE )

Before me, a Notary Public in and for the State of Indiana and a resident of LAKE County, Indiana, personally appeared William L. Figgle, the Manager of Corporation, a (n) \_\_\_\_\_ who acknowledged execution of the foregoing Release of Mechanic's Lien as such \_\_\_\_\_ for and on behalf of said Meyer's Plumbing, Inc.

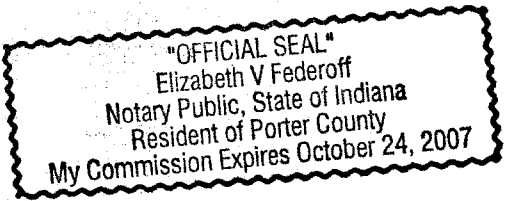
Witness my hand and Notarial Seal this 20th day of June, 2005

My commission expires: \_\_\_\_\_

~~October 29, 2008~~

Signature Elizabeth V. Federoff

Notary Name GLORIA MILLER



1200  
R  
CT/100

No: 620040287

### LEGAL DESCRIPTION

PARCEL "B": The North 6.25 feet of Lot 35, all of Lot 36 and the South 1/2 of Lot 37, in Block 2, in J. Wm. Eschenburg's State Line Addition to Hammond, as per plat thereof, recorded in Plat Book 2, page 2, in the Office of the Recorder of Lake County, Indiana.

PARCEL "C": Lot 34 and the South 18.75 feet of Lot 35, in Block 2, in J. Wm. Eschenburg's State Line Addition to Hammond, as per plat thereof, recorded in Plat Book 2, page 2, in the Office of the Recorder of Lake County, Indiana.

