

**CERTIFICATE OF AMENDMENT**

To amend a boundary dimension and legal description on the final recorded plat of Sedona Addition Unit 3A, an Addition to the Town of Merrillville Lake County, Indiana, as recorded in Plat Book 92, page 58 in the Office of the Recorder of Lake County, Indiana.

**LOT NUMBER**  
(EAST LINE) 395

**RECORDED DIMENSION**  
(BOUNDARY LINE) 44.58'

**AMENDED DIMENSION**  
(BOUNDARY LINE) 44.55'

2005 JUN 27 04:88:68

Amending the seventh line of the legal description to read as follows:

of 633.78 feet; thence S 00°09'16" W; a distance of 44.55 feet; thence S 89°50'44" E; a distance of 332.83 feet; thence S 00°09'16" W, a

STATE OF INDIANA )  
COUNTY OF LAKE )

I, Gary P. Torrenga, hereby certify that I am a Registered Professional Engineer and Land Surveyor licensed under the Laws of the State of Indiana, that I have prepared this Certificate of Amendment for the purposes stated hereon, and that the information herein is true and correct to the best of my knowledge and belief.

Witness my hand and Seal this 1st day of June, 2005.

*Gary P. Torrenga*


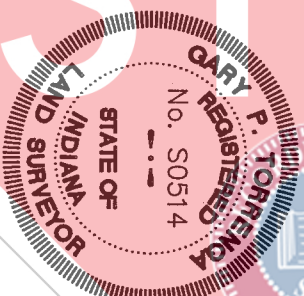

Gary P. Torrenga, Registered Indiana Land Surveyor #S0514

STATE OF INDIANA )  
COUNTY OF LAKE )

Before me, the undersigned Notary Public, in and for the County and State aforesaid, ~~did~~ did appear Gary P. Torrenga, personally known to me as the same person who signed the attached certificate, and did acknowledge to me the execution of this instrument as his free and voluntary act and deed.

Witness my hand and Notarial Seal this 1st day of June, 2005.

County of Residence: Lake Notary Public: Kim R. Sturg  
My Commission Expires: 3/20/2011



11-  
RP  
21555  
001177