

CERTIFICATE OF CORRECTION

To correct one of the lot dimensions on the Record Plat of FOX RIDGE, UNIT 2, a Subdivision in the Town of Schererville, Indiana, as recorded in Plat Book 95, Page 33, in the Office of the Recorder of Lake County, Indiana.


<u>RECORD DIMENSION</u>	<u>CORRECTED DIMENSION</u>	<u>LOCATION</u>
L=75.77'	L=73.82'	N. Line Lot 19

State of Indiana)
County of Lake) ^{SS}


I, John E. Bullock, hereby certify that I am a Land Surveyor licensed under the laws of the State of Indiana, that I have prepared this Certificate of Correction for the purpose stated hereon and that the information herein is true and correct to the best of my knowledge and belief.

Witness my hand and Seal this 12th day of January, 2005.

John E. Bullock
John E. Bullock – Indiana Land Surveyor No. S-0512



State of Indiana)
County of Lake) ^{SS}




Before me the undersigned Notary Public, in and for the County and State aforesaid, did this day appear John E. Bullock, personally known to me to be the same person who signed the attached certificate, and did acknowledge to me the execution of this instrument as his free and voluntary act and deed.

Witness my hand and Notarial Seal this 12th day of January, 2005.

County of Residence: LAKE

My Commission Expires: 9/13/07

Douglas M. Petty
Notary Public



002990
2005 JAN 14 PM 1:20

STATE OF INDIANA
LAKE COUNTY
FILED FOR RECORD

MICHAEL J. ...
RECORDER

Land Technologies, Inc. ✓
11325 Mallard Lane
Schererville, IN 46375

10-
M.V.
1506