

3

Quitclaim Deed

This Quitclaim Deed made January 6, 2005, by
David A. Hudak Jr. and Melissa R. Burke ("Transferor")
1814 Chestnut Ln.
County of Lake
Crown Point, IN 46307

to:
David A. Hudak Jr. and Melissa R. Hudak ("Transferee")
1814 Chestnut Ln.
→ County of Lake
Crown Point, IN 46307

2005 001484

KEY# 9-525-119



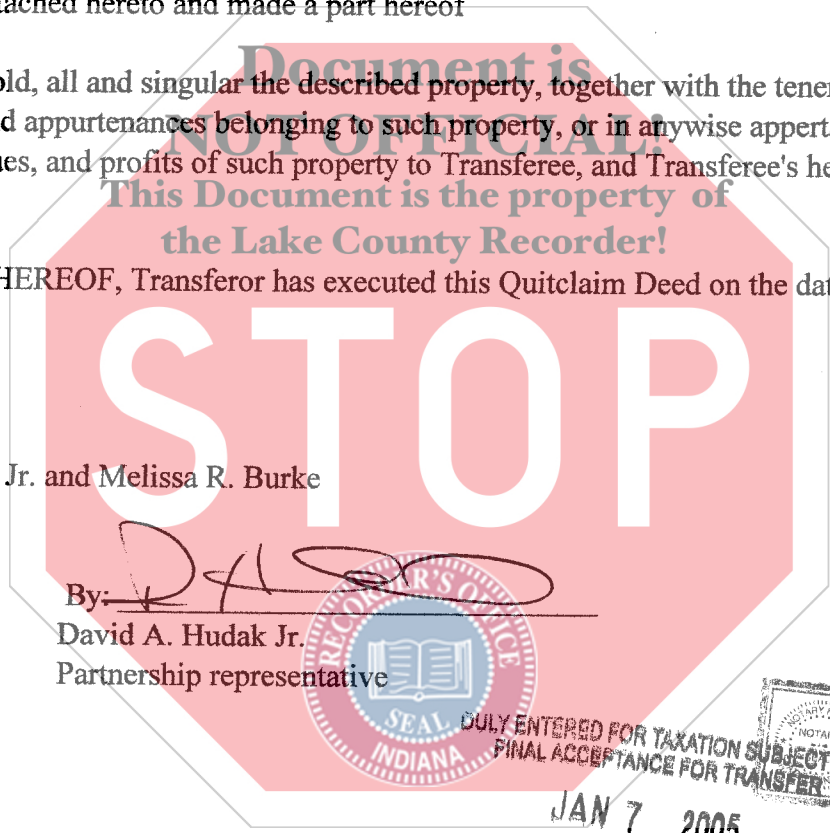
Transferor, in consideration of One Dollar and other good and valuable consideration the receipt and sufficiency of which is hereby acknowledged, remises, releases, and forever quitclaims to Transferee all of the interest of Transferor, if any, in an to that real property located in the County of Lake, and State of Indiana, and more certainly described as follows: See Exhibit A attached hereto and made a part hereof

To have and to hold, all and singular the described property, together with the tenements, hereditaments, and appurtenances belonging to such property, or in anywise appertaining, and the rents, issues, and profits of such property to Transferee, and Transferee's heirs and assigns forever.

IN WITNESS WHEREOF, Transferor has executed this Quitclaim Deed on the date first above written.

David A. Hudak Jr. and Melissa R. Burke

By: [Signature]
David A. Hudak Jr.
Partnership representative



DULY ENTERED FOR TAXATION SUBJECT TO FINAL ACCEPTANCE FOR TRANSFER

JAN 7 2005

STEPHEN R. STIGLICH
LAKE COUNTY AUDITOR

000365

Acknowledgment

State of INDIANA)


CS
19/30

County of Lake) ss
)

On this January 6, 2005, before me personally appeared David A. Hudak Jr. and Melissa R. Burke, to me know to be the person described in and who executed the foregoing Quitclaim Deed and acknowledged to me that David A. Hudak Jr. and Melissa R. Burke executed the same as his free act and deed.

Lonnie P. Carter

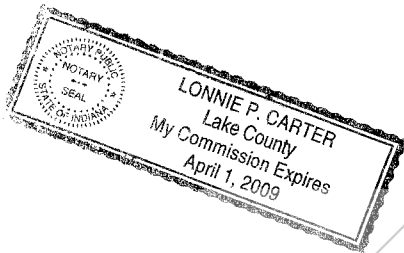
Notary Public



*David Hudak + Melissa Hudak
1814 Chestnut Ln
Crown Point, IN
46307*

EXHIBIT A

The East 20.00 feet of the West 60.00 feet of the following described parcel:
Commencing at the Northwest corner of Lot F in Prairie View Unit 2, a Subdivision in the City of Crown Point, Indiana, as per plat thereof, recorded in Plat Book 85 page 42, in the Office of the Recorder of Lake County, Indiana; thence North 90 degrees East, along the North line of said Lot F, a distance of 28.79 feet; thence South 0 degrees East, a distance of 10.00 feet to the point of beginning; thence continuing South 0 degrees East, a distance of 73.00 feet; thence North 90 degrees East, a distance of 140.00 feet; thence North 0 degrees East, a distance of 73.00 feet; thence North 90 degrees West, a distance of 140.00 feet to the point of beginning.



*Daup Hudak + Melissa Hudak
1814 Chestnut Ln
Crown Point, IN
46307*

