

2

STATE OF INDIANA  
LAKE COUNTY  
FILED FOR RECORD

2004 094091

2004 NOV -4 AM 9:57


MORRIS W. CARTER  
RECORDER

020046489


**SATISFACTION OF MORTGAGE**

**This Certifies**, That a certain Mortgage executed by RONALD E. SARGENT SR. AND DIANA SARGENT, HUSBAND AND WIFE. This Security Instrument is given to LAKE MORTGAGE COMPANY, INC. on the 04<sup>TH</sup> day of APRIL 1996 calling for \$55,000.00 recorded in Mortgage Record No. Page No. Document # 96023609 LAKE COUNTY State of INDIANA has been fully paid and satisfied, and the same is hereby released.

Witness my hand and seal(s), this 28<sup>TH</sup> day of OCTOBER 2004.  
ATTEST  
  
SUSAN M. BRISTOW, SECRETARY

Lake Mortgage Company, Inc.  
BY:   
MICHAEL J. HOWARD, TREASURER

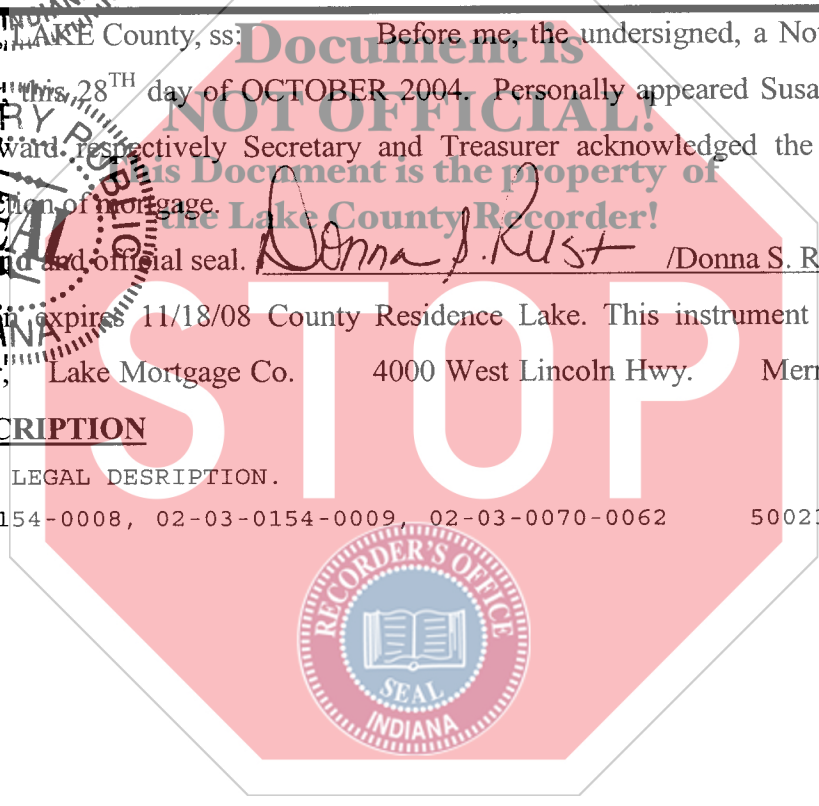
State of Indiana, LAKE County, ss: Before me, the undersigned, a Notary Public in and for said County, this 28<sup>TH</sup> day of OCTOBER 2004. Personally appeared Susan M. Bristow and Michael J. Howard, respectively Secretary and Treasurer acknowledged the execution of the annexed satisfaction of mortgage.

Witness my hand and official seal.  /Donna S. Rust Notary Public.

My Commission expires 11/18/08 County Residence Lake. This instrument was prepared by: Jackie Eisfelder, Lake Mortgage Co. 4000 West Lincoln Hwy. Merrillville, IN 46410

**LEGAL DESCRIPTION**

SEE ATTACHED LEGAL DESCRIPTION.  
PTN# 02-03-0154-0008, 02-03-0154-0009, 02-03-0070-0062 500236/19281



Chicago Title Insurance Company

125 DC  
AT

PARCEL 1: LOT 8 AND LOT 9, BLOCK 38, DALECARLIA, AS SHOWN IN PLAT BOOK 24, PAGE 1, IN LAKE COUNTY, INDIANA.

PARCEL 2: PART OF THE WEST HALF OF THE SOUTHEAST QUARTER OF THE NORTHEAST QUARTER OF SECTION 12, TOWNSHIP 33 NORTH, RANGE 9 WEST OF THE SECOND PRINCIPAL MERIDIAN, IN LAKE COUNTY, INDIANA, MORE PARTICULARLY DESCRIBED AS FOLLOWS: COMMENCING AT THE SOUTHWEST CORNER OF LOT 9, BLOCK 38, DALECARLIA, AS SHOWN IN PLAT BOOK 24, PAGE 1, IN THE RECORDER'S OFFICE OF LAKE COUNTY, INDIANA; THENCE SOUTH ALONG THE WEST LINE OF SAID LOT 9 EXTENDED SOUTH, A DISTANCE OF 94.5 FEET TO THE SHORE LINE OF LAKE DALECARLIA; THENCE EASTERLY ALONG SAID SOUTH LINE TO THE EAST LINE OF LOT 8 EXTENDED SOUTH, BLOCK 38, DALECARLIA; THENCE NORTH ALONG SAID EAST LINE, A DISTANCE OF 86 FEET TO THE SOUTHEAST CORNER OF SAID LOT 8; THENCE WEST 100 FEET TO THE POINT OF BEGINNING.

