

3  
PARTIAL RELEASE OF MORTGAGE OR TRUST DEED BY CORPORATION (ILLINOIS)

CAUTION: Consult a lawyer before using or acting under this form. Neither the publisher nor the seller of this form makes any warranty with respect thereto, including any warranty of merchantability or fitness for a particular purpose.

**FOR THE PROTECTION OF THE OWNER, THIS RELEASE SHALL BE FILED WITH THE RECORDER OF DEEDS IN WHOSE OFFICE THE MORTGAGE OR DEED OF TRUST WAS FILED.**

STATE OF ILLINOIS  
LAKE COUNTY  
FILED FOR RECORD

2004 051123

2004 JUL 18 AM 9:15

MORTGAGE DEEDS  
RECORDING

Above Space For Recorder's Use Only

**KNOW ALL MEN BY THESE PRESENTS**, That MB FINANCIAL BANK, N.A. successor to SOUTH HOLLAND TRUST & SAVINGS BANK, of the County of COOK and State of ILLINOIS for and in consideration of the payment of the indebtedness secured by the mortgage or trust deed hereinafter mentioned, and the cancellation of all the notes thereby secured, and of the sum of one dollar, the receipt whereof is hereby acknowledged, does hereby REMISE, RELEASE, CONVEY, and QUIT CLAIM unto **Briar Cove Development, LLC**.

their heirs, legal representatives and assigns, all the right, title, interest, claim or demand whatsoever it may have acquired in, through or by a Construction Mortgage, Assignment of Leases and Rents, Security Agreement and Financing Statement dated the 18<sup>th</sup> day of December, 2002 and recorded in Lake County, in the State of Indiana, as document No. 2002 118050 and a certain Assignment of Leases and Rents dated this 18<sup>th</sup> day of December, 2002, and recorded in Lake County, in the State of Indiana as document No. 2002 118051 to the premises therein described as follows, situated in the County of Lake, State of Indiana to-wit:

**Legal Description:** See Exhibit A attached hereto and made a part hereof

This is a Partial Release and does not affect the lien held by MB Financial Bank, NA., successor to South Holland Trust & Savings Bank on the remainder of the property covered by the above mentioned mortgages and assignments or rents.


together with all the appurtenances and privileges thereunto belonging or appertaining.


Permanent Real Estate Index Number(s): Key # 13-754-7 Unit 20

Address(es) of premises: 800 Manistee Avenue, Schererville, IN 46375

Witness our hands and seals this 1st day of April, 2004

MB FINANCIAL BANK, N.A., SUCCESSOR TO SOUTH HOLLAND TRUST & SAVINGS BANK

By:   
Vice President

 (SEAL)

  
Vice President

(SEAL)

This instrument was prepared by: Carolyn Costello, 475 East 162<sup>nd</sup> Street, South Holland, IL  
(NAME AND ADDRESS)

TICOR - SCHERERVILLE

920040942 (mark)

15-DC  
17

STATE OF Illinois  
COUNTY OF Cook

I, the undersigned, a notary public in and for said County, in the State aforesaid, DO HEREBY CERTIFY that **Christopher B. Brokmond** personally known to me to be the **Vice President** of MB FINANCIAL BANK, N.A. SUCCESSOR TO **South Holland Trust & Savings Bank**, an ILLINOIS corporation, and John M. O'Brien personally known to me to be the Vice President of said corporation, and personally known to me to be the same persons whose names are subscribed to the foregoing instrument, appeared before me this day in person and severally acknowledged that as such Vice President and Vice President, they signed and delivered the said instrument and caused the corporate seal of said corporation to be affixed thereto, pursuant to authority given by the Board of Directors of said corporation, as their free and voluntary act, and as the free and voluntary act of said corporation, for the uses and purposes therein set forth.

GIVEN under my hand and notarial seal this 1st day of April, 2004.

*Spring Alexander*  
Notary Public




Exhibit A

Part of Lot 4 in Briar Cove Subdivision, Phase 2, in the Town of Schererville, as per plat thereof, recorded in Plat Book 92 page 80, in the Office of the Recorder of Lake County, Indiana, which part of said Lot is described as follows: Beginning at the Northwest corner of said Lot 4; thence South 01 degrees 11 minutes 27 seconds East, along the Westerly line of said lot, 142.05 feet; thence South 72 degrees 52 minutes 50 seconds East, 134.57 feet to a point on the curved Easterly line of Lot 4; thence Northeasterly along said curved Easterly line, an arc distance of 30.74 feet to the Northeast corner of said Lot 4; thence North 43 degrees 27 minutes 04 seconds West, along the Northeasterly line of said Lot, 214.64 feet to the point of beginning.

