

2

STATE OF INDIANA
LAKE COUNTY
FILED FOR RECORD

2004 049582

2004 JUN 11 PM 1:54

NOTARY PUBLIC
STATE OF INDIANA

04000329

SATISFACTION OF MORTGAGE

This certifies that a certain Mortgage executed by Robert B. Leary, to AMERICAN SAVINGS, FSB, on the 28th day of May, 2003, in the amount of \$121,500.00, and recorded on the 5th day of June, 2003, as Document No. 2003 056857, in Lake County, Indiana, has been fully paid and satisfied and the same is hereby released.

WITNESS our hands and seal, this 1st day of June, 2004.

ATTEST:

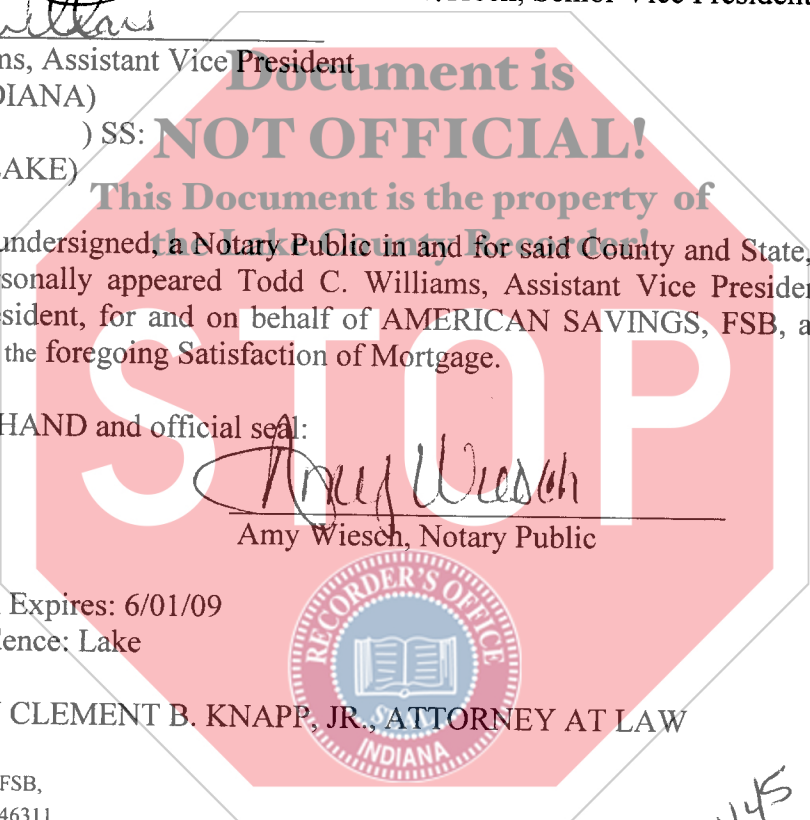
AMERICAN SAVINGS, FSB

By: [Signature]
L. Green, Senior Vice President

[Signature]

Todd C. Williams, Assistant Vice President
STATE OF INDIANA)

) SS: COUNTY OF LAKE)




Before me, the undersigned, a Notary Public in and for said County and State, on this 1st day of June, 2004, personally appeared Todd C. Williams, Assistant Vice President, and L. Green, Senior Vice President, for and on behalf of AMERICAN SAVINGS, FSB, and acknowledged the execution of the foregoing Satisfaction of Mortgage.

WITNESS MY HAND and official seal:


[Signature]
Amy Wiesch, Notary Public

My Commission Expires: 6/01/09
County Of Residence: Lake



PREPARED BY CLEMENT B. KNAPP, JR., ATTORNEY AT LAW

RETURN TO:
AMERICAN SAVINGS FSB,
1001 Main St., Dyer, IN 46311



CK# 5445
RTS 12 DG

EXHIBIT "A"

THE WEST 100 FEET OF THE EAST 220 FEET OF THE FOLLOWING: A PART OF THE NORTHEAST 1/4 OF THE SOUTHEAST 1/4 OF SECTION 19, TOWNSHIP 36 NORTH, RANGE 9 WEST OF THE SECOND PRINCIPAL MERIDIAN, DESCRIBED AS BEGINNING AT THE POINT OF INTERSECTION OF THE WEST LINE OF WALNUT AVENUE AND THE NORTH LINE OF THE SOUTH 660 FEET OF SAID NORTHEAST 1/4 OF THE SOUTHEAST 1/4; THENCE NORTH ON THE WEST LINE OF WALNUT AVENUE A DISTANCE OF 165 FEET THENCE WEST 311.3 FEET TO A POINT 18 3/4 RODS WEST OF THE EAST LINE OF THE WEST 38 RODS OF SAID QUARTER-QUARTER SECTION; THENCE SOUTH ON A LINE PARALLEL TO THE EAST LINE OF SAID WEST 38 RODS, A DISTANCE OF 165 FEET; THENCE EAST 311.7 FEET TO THE PLACE OF BEGINNING, IN THE TOWN OF MUNSTER, LAKE COUNTY, INDIANA.

PARCEL ID NUMBER: 18-28-0007-0091

COMMONLY KNOWN AS: 1433 PARK DRIVE
MUNSTER, IN 46321

