

2

2004 011012

STATE OF INDIANA
LAKE COUNTY
FILED FOR RECORD

2004 FEB -9 AM 9:07

MORTGAGE
RECORDER

SATISFACTION OF MORTGAGE

Mercantile Loan Number 20022560

This Certifies, that a certain Mortgage executed by JOHN P POP and JUDITH L. POP, to Mercantile National Bank of Indiana, calling for \$176,000.00, dated AUGUST 30, 2002, and recorded SEPTEMBER 11, 2002, as Document No. 2002 081767, LAKE County, State of Indiana, has been fully paid and satisfied, and the same is hereby released.


Property is legally described as:

SEE ATTACHED LEGAL


PARCEL ID. NUMBER 3-7-4-45

Property is commonly referred to as: 4516 W 109TH AVE. CROWN POINT, IN. 46307

MERCANTILE NATIONAL BANK OF INDIANA


Barbara A. Graver, Vice President

ATTEST:


Lois J. Pozywio, Assistant Vice President


State of Indiana, Lake County, SS:

Before me, the undersigned, a Notary Public in and for said County, this 10TH day of DECEMBER 2003, personally appeared Barbara A. Graver, Vice President and Lois J. Pozywio, Asst. Vice President of Mercantile National Bank of Indiana and acknowledged the Execution of the foregoing Satisfaction of Mortgage.


Patty Scarbrough

My commission expires: August 2, 2010
County of Residence: Porter

This document was prepared by: Jackie Espinosa, Mortgage Loan Service Mercantile National Bank of Indiana. 5243 Hohman Avenue, Hammond, IN 46320.



TICOR - SCHERERVILLE

92 00 38778 - Del Nagra

12-10
TJ
40

No: 920038778

LEGAL DESCRIPTION

All of the following described tract, except the East 241.33 feet thereof, Part of the Southwest Quarter of the Southwest Quarter of Section 6, Township 34 North, Range 8 West of the 2nd Principal Meridian, in Lake County, Indiana, described as follows: Commencing at the Southeast corner of said Quarter Quarter Section; thence North, along the East line thereof, 466.69 feet; thence West, parallel with the South line of said Quarter Quarter section, 466.69 feet; thence South, parallel with the East line of said Quarter Quarter Section, 466.69 feet to the South line thereof; thence East, along said South line, 466.69 feet to the point of beginning.

