
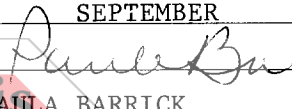


By  (NAME OF CORPORATION)
By _____
Kami VanProoyen (PRINTED NAME AND OFFICE) _____ (PRINTED NAME AND OFFICE)

STATE OF INDIANA, COUNTY OF LAKE SS:
Before me a Notary Public in and for said County and State, personally appeared Kami VanProoyen
_____ and _____ the

Vice President and _____, respectively, of
VAN PROOYEN BUILDERS, INC. who acknowledged execution of the foregoing Deed for and on
behalf of said Grantor, and who, having been duly sworn, stated that the representations therein contained are true.




Witness my hand and Notarial Seal this 30TH day of SEPTEMBER, 2003.
My Commission Expires: 10-02-09 Signature 
Resident of LAKE County Printed PAULA BARRICK, Notary Public

STATE OF _____, COUNTY OF _____ SS:
Before me a Notary Public in and for said County and State, personally appeared _____
_____ and _____, respectively, of

_____ who acknowledged execution of the foregoing Deed for and on
behalf of said Grantor, and who, having been duly sworn, stated that the representations therein contained are true.

Witness my hand and Notarial Seal this _____ day of _____.
My Commission Expires: _____ Signature _____
Resident of _____ County Printed _____, Notary Public

This instrument prepared by: MARK LUCAS, LUCAS, HOLCOMB & MEDREA, 300 E. 90TH DR., Attorney at Law
MERRILLVILLE, IN 46410
Attorney Identification No. _____
Mail to: _____



No: 920033589

LEGAL DESCRIPTION

That part of Lot 914 in Maricopa Pointe of Sedona, Unit Nine, as shown in Plat Book 81, page 34, in the Office of the Recorder of Lake County, Indiana, described as follows: Beginning at the Northwest corner of said Lot 914; thence South 89 degrees 40 minutes 01 seconds East, 45.00 feet along the North line of said Lot 914 to the extension of the centerline of an existing party wall; thence South 00 degrees 19 minutes 59 seconds West, 125.94 feet along said centerline and extensions thereof to the South line of said Lot 914; thence North 89 degrees 40 minutes 01 seconds West, 45.00 feet along the South line of said Lot 914 to the Southwest corner of said Lot 914; thence North 00 degrees 19 minutes 59 seconds East, 125.94 feet along the West line of said Lot 914 to the point of beginning.

