

STE 210300  
6093-1736

3

2003 105667

2003 11:03  
10 17 03

Prepared By: Ryan Regal  
Central Illinois Bank  
1801 E. Empire Suite 2  
Bloomington, IL 601704  
(309) 662-6693


Return To: Mortgage Services, Inc.  
A Division of  
Central Illinois Bank  
1801 E. Empire Suite 2  
Bloomington, IL 61704

### Assignment of Security Instrument

Loan Number: 609317367  
MIN: 10015490000060064  
MERS Phone: 1-888-679-6377

FOR VALUE RECEIVED, Central Illinois Bank, its successors and assigns, hereby assigns and transfers to Mortgage Electronic Registration Systems, Inc., its successors and assigns, as nominee for WASHINGTON MUTUAL BANK, FA, its successors and assigns, P.O. Box 2026, Flint, Michigan 48501-2026, all its right, title and interest in and to a certain mortgage executed by KAREN A. STEIN, A SINGLE WOMAN, to Central Illinois Bank, and bearing the date of the 9TH day of DECEMBER A.D. 2002 and recorded on the 13TH day of Dec. A.D. 2002 in the office of the Recorder of Lake County, State of Indiana in Book - at Pages - Document No. 2002-115425.

Legal Description: SEE ATTACHMENT  
PIN: UNIT # 17, KEY NO. 4-5-48  
C/K/A: 137 N. LIBERTY, IN 46356




14.00  
LP  
9054

\$14.00

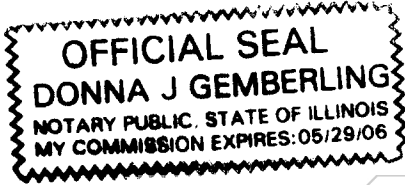
Signed on the 9<sup>th</sup> day of Dec A.D. 2003.

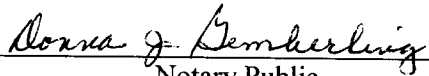
Central Illinois Bank (Assignor)

By   
Amy Baker-Moore, Presidential Designee


State of Illinois                    }  
County of McLean                } ss:

On the 9<sup>th</sup> day of Dec A.D. 2003, before me, a Notary Public, personally appeared Amy Baker-Moore to me known, who being duly sworn, did say that he or she is Presidential Designee of Central Illinois Bank, and that said instrument was signed on behalf of said corporation.



  
Notary Public

Intervening Assignment: This assignment is not subject to the requirements of section 275 of the real property law because it is an assignment in the secondary mortgage market.



PART OF THE SOUTHWEST QUARTER OF THE SOUTHWEST QUARTER OF SECTION 23,  
TOWNSHIP 33 NORTH, RANGE 9 WEST OF THE SECOND PRINCIPAL MERIDIAN, IN THE  
TOWN OF LOWELL, DESCRIBED AS: COMMENCING AT A POINT 346.5 FEET NORTH OF  
THE SECTION LINE AT THE CENTER OF THE COUNTY ROAD AND LIBERTY STREET IN  
H.J. NICHOLS ADDITION TO LOWELL, AND RUNNING THENCE WEST 231 FEET; THENCE  
NORTH 82.5 FEET; THENCE EAST 231 FEET; THENCE SOUTH 82.5 FEET TO THE  
PLACE OF BEGINNING ON THE WEST SIDE OF LIBERTY STREET, EXCEPTING  
THEREFROM THE SOUTH 40 FEET, IN LAKE COUNTY, INDIANA.

Parcel ID Number: UNIT #. 17, KEY NO. 4-5-48  
137 N. LIBERTY  
Lowell  
("Property Address"):

which currently has the address of  
[Street]  
[City], Indiana 46356 [Zip Code]

