

3

STATE OF INDIANA
LAKE COUNTY
FILED FOR RECORD

2002 046237

2002 MAY 17 AM 9:36

MORRIS W. CARTER
RECORDER

Chicago Title Insurance Company

462.02475 Pdy

Full Satisfaction And Release of Mortgage

First Savings Bank of
Hegewisch F/K/A First
Federal Savings of Hegewisch

Loan No.8-04-2-001134-0.....

a corporation existing under the laws of the **State of Illinois**

for and in consideration of the payment of the indebtedness secured by the Mortgage hereinafter mentioned, and the cancellation of all the notes thereby secured, and of the sum of one dollar, the receipt whereof is hereby acknowledged, does hereby REMISE, CONVEY, RELEASE and QUIT CLAIM unto **Fred J. Anderson and Joan J. Anderson, his wife**

of the County of **Lake** and State of **Indiana**, all the right, title, interest, claim or demand whatsoever it may have acquired in, through or by a certain Mortgage dated the **12th**

day of **February**, A.D. ~~20~~ **1993**, and recorded in the Recorder's Office of


Lake County, in the State of **Indiana**, in book

of records, on page , as document No. **93023816**, and a certain Assignment

of Rents dated the **day of**, 20, and recorded in the Recorder's

Office of County, in the State of , in

book of records, on page , as document No. , to the premises therein described, as follows, to-wit:



situated in the State of **Indiana** Town of **Dyer**, County of **Lake** and appertaining. **13701 W. 77th Avenue Dyer, Indiana 46311**, together with all the appurtenances and privileges thereunto belonging or

Handwritten signature/initials: 14, n.H, CT

IN TESTIMONY WHEREOF, the said corporation has caused its corporate seal to be hereto affixed, and has caused its name to be signed to these presents by its President, and attested by its Secretary, this

20th day of April

A.D., 20 02

ATTEST:

Doris Ginalski
Doris Ginalski Secretary

Ann L. Capanna
By Ann L. Capanna President

STATE OF Illinois
COUNTY OF Cook

ss. }

I, Virginia Strapp

the undersigned, a Notary Public



in and for said County, in the State aforesaid, DO HEREBY CERTIFY THAT Ann L. Capanna

personally known to me to be the President of First Savings Bank of Hegewisch

a corporation, and Doris Ginalski personally known to me to be the Secretary of said corporation, and personally known to me to be the same persons whose names are subscribed to the foregoing instrument, appeared before me this day in person and severally acknowledged that as such officers, they signed and delivered the said instrument as such officers of said corporation and caused the corporate seal of said corporation to be affixed thereto, pursuant to authority, given by the Board of Directors of said corporation as their free and voluntary act, and as the free and voluntary act and deed of said corporation, for the uses and purposes therein set forth.

GIVEN under my hand and Notarial Seal this 20th day of April, A.D. 20 02

THIS INSTRUMENT WAS PREPARED BY: First Savings Bank of Hegewisch, 13220 S. Baltimore Avenue, Chicago, Illinois 60633. Notary Public: Virginia Strapp



FOR THE PROTECTION OF THE OWNER, THIS RELEASE SHALL BE FILED WITH THE RECORDER OF DEEDS IN WHOSE OFFICE THE MORTGAGE OR DEED OF TRUST WAS FILED.

The West 100 feet of that part of the North Half of the Fractional Northwest Quarter of Section 19, Township 35 North, Range 9 West of the Second Principal Meridian described as follows:

Beginning at the Northeast corner of said Northwest Quarter; thence West on the North line of said Northwest Quarter, 220.99 feet; thence South 1 degree 18 minutes East 1,323.45 feet to the South line of said North half of the Northwest Quarter; thence South 89 degrees 55 minutes East on said South line 226.57 feet to the Southeast corner of said North Half of the Northwest Quarter; thence East on the South line of said North Half of the Northeast Quarter a distance of 8.43 feet; thence North a distance of 1,058.46 feet to a point 263.58 feet South of the North line of said Northeast Quarter and 12.90 feet East of the West line of said Northeast Quarter; thence West parallel to the North line of said Northeast Quarter a distance of 12.90 feet to the East line of said Fractional Northwest Quarter; thence North on said East line a distance of 263.55 feet to the point of beginning, all in St. John Township, Lake County, Indiana.

Tax # 11 9 31
Unit # 9

