

4

2002 044775

7777 51

Form RQCD-1
8/98

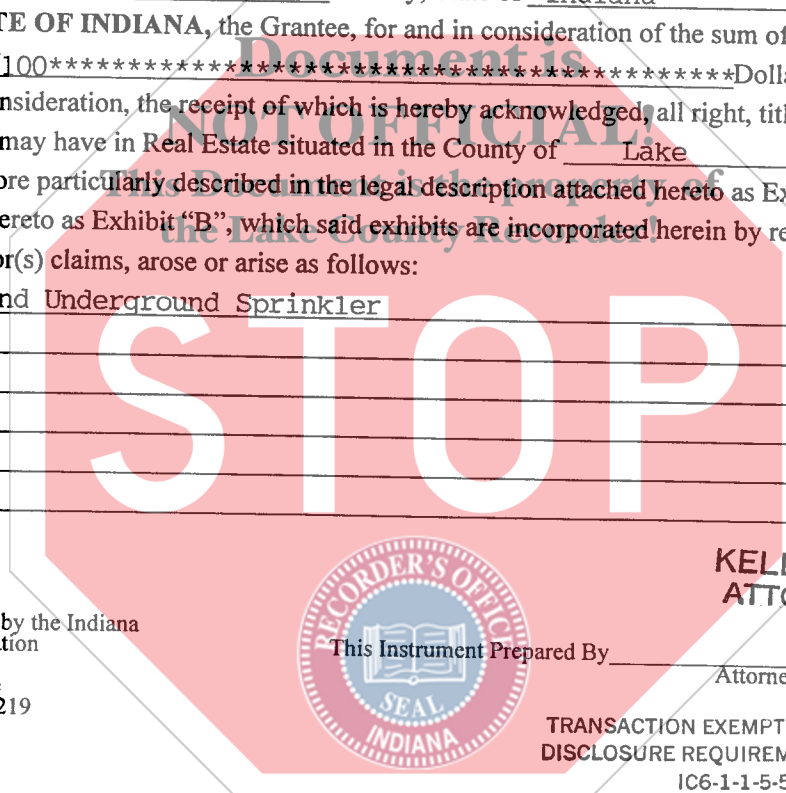
**QUIT CLAIM DEED
(RELEASE)**

Project: STP-019-4(014)
Code: 3200 X
Parcel: 13851 ✓
Page: 1 of 1

THIS INDENTURE WITNESSETH, That Town of Highland, Leasehold Interest

the Grantor(s), of Lake County, State of Indiana Release(s) and Quit Claim(s) to the **STATE OF INDIANA**, the Grantee, for and in consideration of the sum of Six Thousand Eight Hundred and 00/100*****Dollars (\$ 6,800.00) and other valuable consideration, the receipt of which is hereby acknowledged, all right, title, interest and possessory rights which the Grantor(s) may have in Real Estate situated in the County of Lake, State of Indiana, and being more particularly described in the legal description attached hereto as Exhibit "A" and the Right of Way Parcel Plat attached hereto as Exhibit "B", which said exhibits are incorporated herein by reference, the nature of which said rights, the Grantor(s) claims, arose or arise as follows:

Block Planter and Underground Sprinkler



Interests in land acquired by the Indiana Department of Transportation
Grantee mailing address:
100 North Senate Avenue
Indianapolis, IN 46204-2219
I.C. 8-23-7-31



**KELLY WHITEMAN
ATTORNEY AT LAW**

This Instrument Prepared By _____

Attorney at Law

TRANSACTION EXEMPT FROM SALES
DISCLOSURE REQUIREMENTS UNDER
IC6-1-1-5-5

**DULY ENTERED FOR TAXATION SUBJECT TO
FINAL ACCEPTANCE FOR TRANSFER**

MAY 8 2002

000725

**PETER BENJAMIN
LAKE COUNTY AUDITOR**

NC 33

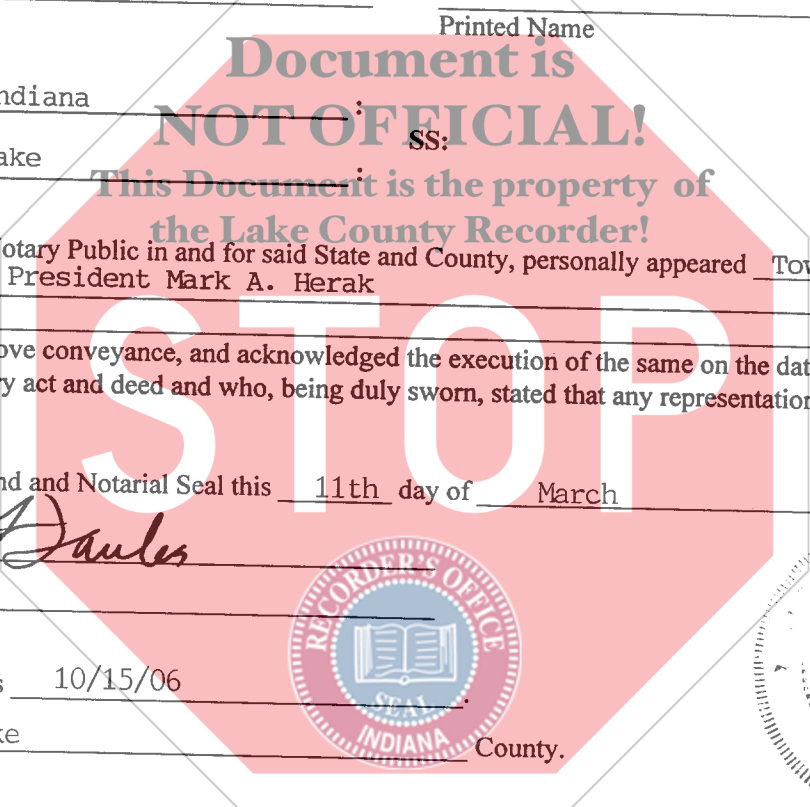
Project: STP-019-4(014)
Code: 3200
Parcel: 138 51
Page: 2 of 2

IN WITNESS WHEREOF, the said Grantor(s) has executed this instrument this 11th day of March, 2002.

Town of Highland _____ (Seal) _____ (Seal)
Signature _____ Signature _____

Printed Name _____ Printed Name _____
Signature _____ (Seal) _____ (Seal)
Mark A. Herak, President
Printed Name _____ Printed Name _____

STATE OF Indiana SS:
COUNTY OF Lake



Before me, a Notary Public in and for said State and County, personally appeared Town of Highland, by its Town Council President Mark A. Herak

the Grantor(s) in the above conveyance, and acknowledged the execution of the same on the date aforesaid to be its voluntary act and deed and who, being duly sworn, stated that any representations contained therein are true.

Witness my hand and Notarial Seal this 11th day of March, 2002.

Rhett L. Tauber
Printed Name

My Commission expires 10/15/06

I am a resident of Lake County.

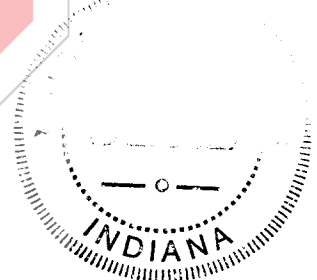



EXHIBIT "A"

Project: STPN-019-4(014)
Code: 3200
Parcel: 138B


Sheet 1 of 1

Temporary R/W for Lawn Grading

A part of the West Half of the Southwest Quarter of Section 21, Township 36 North, Range 9 West, Lake County, Indiana, described as follows: Commencing at the northwest corner of the Southwest Quarter of the Southwest Quarter of said section; thence North 0 degrees 12 minutes 47 seconds East 34.014 meters (111.59 feet) along the west line of said section to the centerline of Ridge Road; thence South 82 degrees 24 minutes 11 seconds East 71.943 meters (236.03 feet) (236.22 feet by Deed Record 356, page 131-4) along said centerline; thence South 43 degrees 42 minutes 17 seconds West 15.091 meters (49.51 feet) to the southern boundary of said Ridge Road and the east line of the grantor's land; thence South 0 degrees 12 minutes 47 seconds West 4.078 meters (13.38 feet) along said east line; thence North 82 degrees 23 minutes 12 seconds West 23.386 meters (76.73 feet); thence South 37 degrees 18 minutes 09 seconds West 25.904 meters (84.99 feet) and the point of beginning of this description: thence South 0 degrees 14 minutes 03 seconds West 28.096 meters (92.18 feet); thence North 84 degrees 59 minutes 41 seconds West 2.208 meters (7.24 feet); thence North 0 degrees 14 minutes 03 seconds East 25.000 meters (82.02 feet); thence North 37 degrees 18 minutes 09 seconds East 3.649 meters (11.97 feet) to the point of beginning and containing 0.0058 hectares (0.014 acres), more or less.

This description was prepared for the Indiana Department of Transportation by Lawrence C. Suhre, Indiana Registered Land Surveyor, License Number 910018, on the 14th day of June, 1999.

This description was written from information obtained from the recorder's office and other sources which were not necessarily checked by a field survey.



Lawrence C. Suhre

EXHIBIT "A"

Project: STPN-019-4(014)
Code: 3200
Parcel: 138D



Sheet 1 of 1

Temporary R/W for Drive Construction

A part of the West Half of the Southwest Quarter of Section 21, Township 36 North, Range 9 West, Lake County, Indiana, described as follows: Commencing at the northwest corner of the Southwest Quarter of the Southwest Quarter of said section; thence North 0 degrees 12 minutes 47 seconds East 15.826 meters (51.92 feet) (52.84 feet by Deed Record 356, page 131-4) along the west line of said section to the prolonged northwestern line of the grantor's land; thence North 43 degrees 35 minutes 12 seconds East 53.495 meters (175.51 feet) along said prolonged northwestern line and the northwestern line of the grantor's land; thence South 54 degrees 24 minutes 53 seconds East 9.541 meters (31.30 feet) to the point of beginning of this description: thence North 7 degrees 36 minutes 48 seconds East 4.000 meters (13.12 feet); thence South 82 degrees 23 minutes 12 seconds East 18.000 meters (59.06 feet); thence South 7 degrees 36 minutes 48 seconds West 4.000 meters (13.12 feet); thence North 82 degrees 23 minutes 12 seconds West 18.000 meters (59.06 feet) to the point of beginning and containing 0.0072 hectares (0.018 acres), more or less.

This description was prepared for the Indiana Department of Transportation by Lawrence C. Suhre, Indiana Registered Land Surveyor, License Number 910018, on the 14th day of June, 1999.

This description was written from information obtained from the recorder's office and other sources which were not necessarily checked by a field survey.



Lawrence C. Suhre