

STANLEY'S RESUBDIVISION OF PART OF BLOCK 1 IN DRAKE'S ADDITION  
TO THE CITY OF HAMMOND, LAKE COUNTY, INDIANA

00071

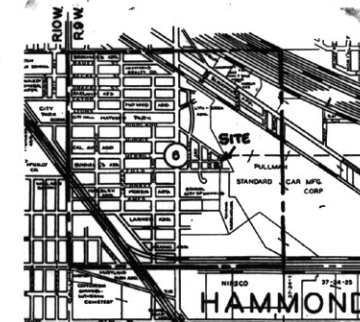
ALL PLATTED FROM  
KEY 27-33-29-1 to 3  
DULY ENTERED FOR TAXATION SUBJECT TO  
FINAL ACCEPTANCE FOR TRANSFER

MAY 03 2002  
NEW KEY 36-528-1#2  
PETER BENJAMIN  
LAKE COUNTY AUDITOR  
LOTS 1#2

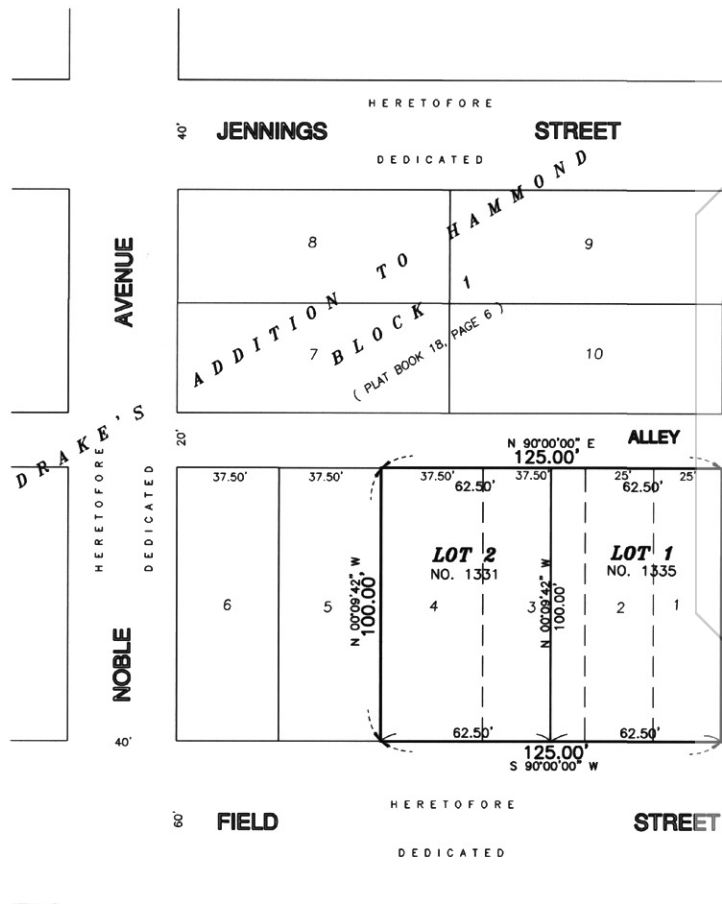
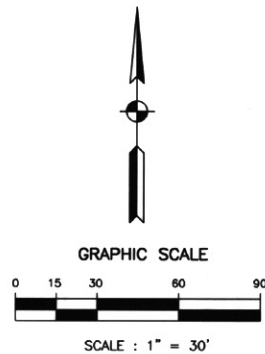
LEGAL DESCRIPTION :

A PART OF SECTION 6, TOWNSHIP 36 NORTH, RANGE 9 WEST, BEING MORE PARTICULARLY DESCRIBED AS  
A RESUBDIVISION OF LOTS 1, 2, 3 AND 4 OF BLOCK 1 IN DRAKE'S ADDITION TO THE CITY OF HAMMOND,  
AS PER PLAT THEREOF RECORDED IN PLAT BOOK 18, PAGE 6, IN THE OFFICE OF THE RECORDER OF LAKE COUNTY, INDIANA.

5/3/2002 Book 91 Page 75  
Instrument Number: 2002-041975  
STANLEY'S RESUBDIVISION  
Filed in the State of Indiana, County of Lake  
By Recorder MORRIS W. CARTER



VICINITY MAP  
SEC. 6, TWP. 36 N., R. 9 W.  
( NORTH TOWNSHIP )  
SCALE : 1" = 2000'



Document is  
NOT OFFICIAL!  
This Document is the property of  
the Lake County

STOP

CITY OF LAKE  
STATE OF INDIANA )  
Under the authority provided by Chapter 174 Acts of Plat, enacted by the General  
Assembly of the State of Indiana, and all acts amendatory thereto adopted by the  
Common Council of the City of Hammond, Lake County, Indiana. This plat was given final  
approval by a majority of the members of the City Plan Commission of the City of  
Hammond, Lake County, Indiana, at a meeting held on this 17th day of  
December 2001, A.D.  
City Plan Commission of the City of Hammond, Lake County, Indiana  
*Craig Harris*  
Craig Harris, President  
*Brian L. Poland*  
Brian L. Poland, Acting Secretary to the Plan Commission

STATE OF INDIANA )  
COUNTY OF LAKE )  
Under the authority provided by Chapter 174 Acts of 1947, enacted by the general this is  
to certify that the Board of the Public Works and Safety of the City of Hammond, Lake  
County Indiana, has this 25th day of March 2002, A.D.,  
at a regular meeting of said Board, accepted the plat herein drawn.  
Board of Public Works and Safety of the City of Hammond  
*Brian Cross-Gonzalez*  
Brian Cross-Gonzalez, President  
*Stan Dostatni*  
Stan Dostatni  
Attest:  
*Kenneth Hardisty*

I, *Thomas J. Conley III*, on behalf of the Board of Directors of Neighborhoods  
Incorporated of Hammond, Indiana certify that Neighborhoods Incorporated of Hammond, Indiana  
is the owner of the Real Estate shown and described herein and that we have  
laid off, platted, and re-subdivided said Real Estate and designated the same as  
STANLEY'S RESUBDIVISION OF PART OF BLOCK 1 IN DRAKE'S ADDITION TO THE CITY OF HAMMOND,  
LAKE COUNTY, INDIANA.

All streets within the plat are dedicated to the public. Building set-back lines are  
established as shown on the plat between which lines and property lines of the street  
there shall be no building or structures. Strips of ground are reserved for the use of  
public utilities for the installation of sub-surface electric lines, natural gas lines,  
telecommunication lines, water mains, water drainage, and sewer mains and subject to the  
easements herein reserved. No structures are to be maintained on said strips and owners  
of lots shall take title subject to the rights of the public utilities in said strips of land.

Witness my hand this 20th day of March, 2002.

*Thomas J. Conley III*

STATE OF INDIANA )  
COUNTY OF LAKE )

Before me, the undersigned Notary Public in and for the County and State personally  
appeared *Thomas J. Conley III* for  
*Neighborhoods Inc.* and does acknowledge the execution of the  
foregoing instrument as his voluntary act and deed, for the purposes herein expressed.

Witness my hand this 25th day of March, 2002.

*Anthony J. Sims - 508754-Lake*  
Notary Public

My Commission expires 4-28-09



COUNTY OF LAKE )  
STATE OF INDIANA )

I, Richard K. Hardesty on Indiana Registered Land Surveyor,  
do hereby certify that I have surveyed and subdivided into two (2) lots. The property  
described on the caption of the hereon plat, said property being Lots 1, 2, 3 and 4  
in Block 1, in Drake's Addition to the City of Hammond, Lake County, Indiana.

This 12th day of Dec., A.D. 2001

*Richard K. Hardesty*  
Indiana Registered Land Surveyor No. S0507

REFER TO TITLE POLICY FOR ADDITIONAL INFORMATION.  
ALL DIMENSIONS GIVEN IN FEET AND DECIMAL PARTS THEREOF.

DATE:	REVISIONS:
10-17-2001	CITY PLANNING DEPT. REVIEW
11-14-2001	CITY PLANNING DEPT. REVIEW
12-12-2001	BEARINGS ADDED
3-18-2002	LEGAL DESC./CITY

SHEET :  
STANLEY'S RESUBDIVISION  
OF PART OF BLOCK 1 IN DRAKE'S ADDITION  
TO THE CITY OF HAMMOND,  
LAKE COUNTY, INDIANA

JOB NO.: 01-6040 FILE NO.: DISK NO.: 631  
PREPARED FOR : FIELD BOOK: PAGE:  
Neighborhoods  
Incorporated  
P.O. BOX 4055  
HAMMOND, INDIANA 46324

PREPARED BY : DATE : 8-21-2001  
**Hardesty**  
**Surveying**  
**P.C.**  
910 RICHARD ROAD, SUITE A  
P.O. BOX 126  
DYER, INDIANA 46311  
TELEPHONE: 219-322-6212  
FAX: 219-322-6029

