

620017537ACA

2002 008633

2002 DEC 18 10:59




2

Company
County


SATISFACTION OF MORTGAGE

This Certifies, That a certain Mortgage executed by Rick Niemeyer and Connie Niemeyer, husband and wife, to LAKE MORTGAGE COMPANY, INC. on 6th of July 1998 calling for \$ 70,000.00 and recorded in Mortgage Record No page Document 98052868 LAKE COUNTY, State of INDIANA has been fully paid and satisfied, and the same is hereby released.

WITNESS our hand(s) and seal(s), this 18th day of December 2001.


ATTEST:  LAKE MORTGAGE COMPANY, INC.
BY:  BY: 
SUSAN M. BRISTOW, SECRETARY MICHAEL J. HOWARD, TREASURER

State of Indiana, Lake County, ss: Before me, the undersigned, a Notary Public in and for said County, this 18th day of December 2001, Personally appeared Susan M. Bristow and Michael J. Howard respectively Secretary and Treasurer acknowledged the execution of the annexed satisfaction of mortgage.

Witness my hand and official seal,  Donna S. Rust, Notary Public.
My Commission expires 11/18/08 County Residence, Lake. This instrument was prepared by: Rose M. Pruitt, Lake Mortgage Co. 4000 West Lincoln Hwy., Merrillville, IN 46410.

LEGAL DESCRIPTION:

SEE ATTACHED RIDER FOR LEGAL DESCRIPTION.
PTN #10-01-0069-0019, 10-01-0069-0020, & 10-01-0069-0022. 501808/16128



12.18
C7

PARCEL 1: A PART OF THE SOUTHEAST QUARTER OF SECTION 19, TOWNSHIP 33 NORTH, RANGE 9 WEST OF THE 2ND P. M., DESCRIBED AS FOLLOWS, TO-WIT: COMMENCING 1743.9 FEET WEST OF THE SOUTHEAST CORNER THEREOF; THENCE NORTH 368.3 FEET; THENCE WEST 150 FEET; THENCE SOUTH 368.3 FEET; THENCE EAST 150 FEET TO THE PLACE OF BEGINNING, IN LAKE COUNTY, INDIANA.

PARCEL 2: A PART OF THE SOUTHEAST QUARTER OF SECTION 19, TOWNSHIP 33 NORTH, RANGE 9 WEST OF THE 2ND P. M., DESCRIBED AS FOLLOWS: COMMENCING 1893.9 FEET WEST AND 368.3 FEET NORTH OF THE SOUTHEAST CORNER THEREOF, THENCE NORTH 100 FEET; THENCE EAST 217.80 FEET; THENCE SOUTH 100 FEET; THENCE WEST 217.80 FEET TO THE PLACE OF BEGINNING, IN LAKE COUNTY, INDIANA.

PARCEL 3: A PART OF THE SOUTHEAST QUARTER OF SECTION 19, TOWNSHIP 33 NORTH, RANGE 9 WEST OF THE 2ND P. M., DESCRIBED AS FOLLOWS: COMMENCING 1893.9 FEET WEST OF THE SOUTHEAST CORNER THEREOF; THENCE NORTH 468.3 FEET; THENCE WEST 93.01 FEET; THENCE SOUTH 468.3 FEET; THENCE EAST 93.01 FEET TO THE PLACE OF BEGINNING, IN LAKE COUNTY, INDIANA.

501808/16128

RW
en

