

9/21/2000 Book: Page:
Instrument Number: 2000-089209 4110
CERTIFICATE OF AMENDMENT
Filed in the State of Indiana, County of Lake
By Recorder: MORRIS W. CARTER

CERTIFICATE OF AMENDMENT

To amend the legal description the final recorded plat of the Hidden Lake, Unit No. 4, an Addition to the City of Hobart, Lake County, Indiana recorded in Plat Book 88, page 81 in the Office of the Recorder of Lake County, Indiana.

The second line of the legal description, which reads:

"North, Range 9 West of the Second Principal Meridian being more particularly described as"

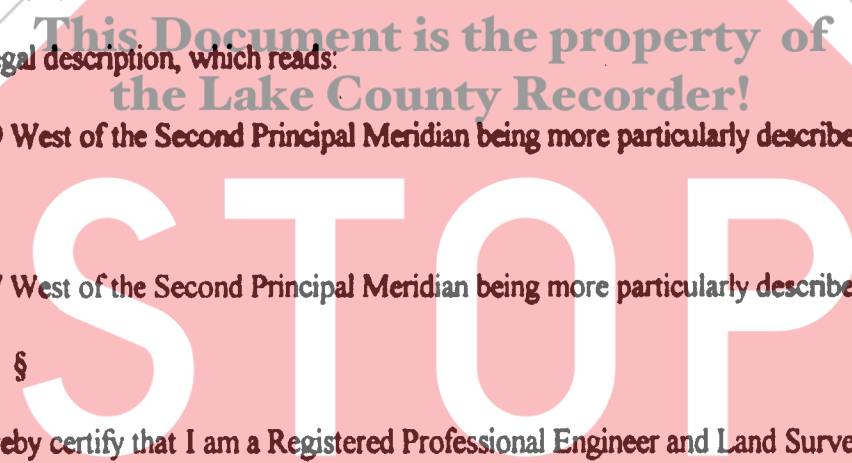
Is amended to read:

"North, Range 7 West of the Second Principal Meridian being more particularly described as"

FILED

SEP 21 2000

PETER BENJAMIN
LAKE COUNTY CLERK



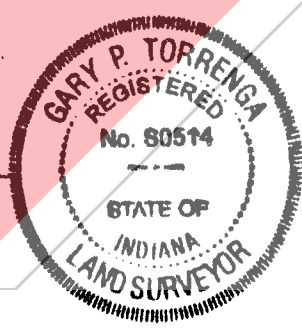

STATE OF INDIANA) §
COUNTY OF LAKE)

I, Gary P. Torrenga, hereby certify that I am a Registered Professional Engineer and Land Surveyor licensed under the Laws of the State of Indiana, and have prepared this Certificate of Amendment for the purposes stated hereon, and that the information herein is true and correct to the best of my knowledge and belief.

Witness my hand and Seal this 13th day of Sept., 2000.

Gary P. Torrenga

Gary P. Torrenga, Registered Indiana Land Surveyor #S0514



STATE OF INDIANA) §
COUNTY OF LAKE)

Before me, the undersigned Notary Public, in and for the County and State aforesaid, did this day appear Gary P. Torrenga, personally known to me, the same person who signed the attached certificate, and did acknowledge to me the execution of this instrument as his free and voluntary act and deed.

Witness my hand and Notarial Seal this 13th day September, 2000.

County of Residence: LAKE
My Commission Expires: 1-12-2008

Donna J. Williamson
Notary Public

001307