

RELEASE DEED

MAIL TO :

RITA M MCCAULEY
2045 SPRUCE AVENUE
DES PLAINES, IL 60018

NAME AND ADDRESS OF PREPARER:

DRAPER AND KRAMER MORTGAGE CORP.
33 WEST MONROE STREET, SUITE 1900
CHICAGO, IL 60603

D&K LOAN # : 20023826

Known All Men by These Presents, That

DRAPER AND KRAMER MORTGAGE CORP., FORMERLY KNOWN AS DRAPER AND KRAMER, INCORPORATED

of the County of Cook and the State of Illinois for and in consideration of one dollar, and other good and valuable consideration, the receipt of whereof is hereby confessed, do hereby remise, convey, release and quit claim unto

RITA M MCCAULEY,

of the County of Lake and the State of Indiana, all rights, title, claim or demand whatsoever HE/SHE/THEY may have acquired in, through or by a certain mortgage bearing the date of the 28th day of June A. D. 1996, and recorded in the Recorder's Office of Lake County, in the State of Indiana as Document No. 96044278 & 96071625 to the premises therein described, situated in the County of Lake, State of Indiana, as follows, to wit:

SEE LEGAL RIDER ATTACHED

PROPERTY ADDRESS: 1914 SILVERCREEK COURT, CROWN POINT IN 46307

PIN Number : 13-440-41 UNIT 20

NOTE: If additional space is required for legal - attach on separate 8 1/2 X 11 sheet together with all the appurtenances and privileges thereunto belonging or appertaining.


WITNESS __ hand __ and seal __ this 19th day of June , 2000

FOR THE PROTECTION OF THE OWNER, THIS RELEASE SHALL BE FILED WITH THE COUNTY RECORDER IN WHOSE OFFICE THE MORTGAGE OR DEED OF TRUST WAS FILED.

DRAPER AND KRAMER MORTGAGE CORP. (SEAL)

Bernard J. Stock
Bernard J. Stock, VICE PRESIDENT

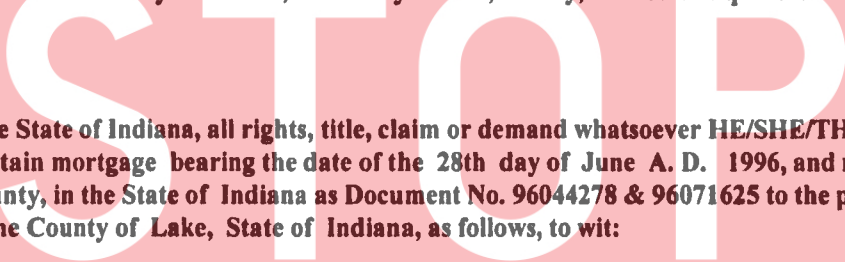
Christine A. Leracz
Christine A. Leracz, ASST. SECRETARY



2000 057108

Document is NOT OFFICIAL!

This Document is the property of the Lake County Recorder.



TICOR - SCHERERVILLE
2000184BT-MORRIS

15.00 AM

TL

STATE OF ILLINOIS }
County of COOK } ss

I, the undersigned, a Notary Public in and for said County, in the State aforesaid, DO HEREBY CERTIFY THAT BERNARD J. STOCK, VICE PRESIDENT, CHRISTENE A. LERACZ, ASST. SECRETARY personally known to me to be the same person(s) whose name(s) is /are subscribed to the foregoing instrument, appeared before me this day in person, and acknowledged that THEY signed, sealed and delivered the said instrument as THEIR free and voluntary act, for the uses and purposes therein set forth, including the release and waiver of the right of homestead.

Given under my hand and notarial seal, this 20th day of JUNE, 2000.

This Document is the property of the Lake County Recorder!

Sharon S. Towson

My commission expires on JANUARY 21, 2001.

SHARON S. TOWSON, A Notary Public

IMPRESS SEAL HERE


"OFFICIAL SEAL"
SHARON S. TOWSON
Notary Public, State of Illinois
My Commission Expires 01/21/01



TO
FROM
RELEASE DEED

RIDER - LEGAL DESCRIPTION

PART OF LOT 5 IN SPRINGVALE FARMS COURT "M" IN THE TOWN OF SCHERERVILLE, AS PER PLAT THEREOF, RECORDED IN PLAT BOOK 63 PAGE 52, IN THE OFFICE OF THE RECORDER OF LAKE COUNTY, INDIANA, AND CORRECTED BY CERTIFICATE OF CORRECTION RECORDED APRIL 2, 1990 AS DOCUMENT NUMBER 092725, MORE PARTICULARLY DESCRIBED AS FOLLOWS: BEGINNING AT THE NORTHWEST CORNER OF SAID LOT 5; THENCE SOUTH 12 DEGREES 59 MINUTES 56 SECONDS WEST ALONG THE WESTERLY LINE OF SAID LOT 5 A DISTANCE OF 63.84 FEET; THENCE SOUTH 77 DEGREES 00 MINUTES 04 SECONDS EAST 85.0 FEET, MORE OR LESS, TO THE EASTERLY LINE OF SAID LOT 5; THENCE NORTH 12 DEGREES 59 MINUTES 56 SECONDS EAST, 36.85 FEET, THENCE SOUTH 77 DEGREES 00 MINUTES 04 SECONDS EAST, 10.0 FEET; THENCE NORTH 12 DEGREES 59 MINUTES 56 SECONDS EAST, 17.0 FEET; THENCE NORTH 71 DEGREES 00 MINUTES 04 SECONDS WEST, 95.52 FEET TO THE POINT OF BEGINNING, COMMONLY KNOWN AS UNIT 5-6, 1914 SILVER CREEK COURT.



13-440-5