


KNOW ALL MEN BY THESE PRESENTS, That DANTE SCACCIANOCE

of the County of Beauford and State of So. Carolina for and in consideration of the payment of the indebtedness secured by the Mortgage hereinafter mentioned, and the cancellation of all the notes thereby secured, and of the sum of one dollar, the receipt whereof is hereby acknowledged, do hereby REMISE, RELEASE, CONVEY, and QUIT CLAIM unto Mercantile National Bank of Indiana, Trust #5425, 5930 Hohman Ave., Hammond, IN. 46325-0624 (NAME AND ADDRESS)

heirs, legal representatives and assigns, all the right, title, interest, claim or demand whatsoever he may have acquired in, through or by a certain mortgage, bearing date the 29th day of September, 1997, and recorded in the Recorder's Office of Lake County, in the State of Indiana, ~~in book~~ <sup>recorded January 2, 1998</sup> as document No. 98000295, to the premises therein described as follows, situated in the County of Lake

State of Indiana, to wit:

See legal attached hereto as Exhibit "A"



together with all the appurtenances and privileges thereunto belonging or appertaining.

Witness my hand and seal, this AB<sup>th</sup> day of April, 1998.

\* Dante Scaccianoce (SEAL)  
DANTE SCACCIANOCE  
\_\_\_\_\_  
(SEAL)

**FOR THE PROTECTION OF THE OWNER, THIS RELEASE SHALL BE FILED WITH THE RECORDER OF DEEDS IN WHOSE OFFICE THE MORTGAGE OR DEED OF TRUST WAS FILED.**

1500  
E.P.A.  
F.A.


STATE OF ILLINOIS }  
COUNTY OF COOK } SS.

I, PETER B. CANALIA


a notary public in and for the said County, in the State aforesaid, DO HEREBY CERTIFY that DAVE SCACCIANO

personally known to me to be the same person whose name IS subscribed to the foregoing instrument, appeared before me this day in person and acknowledged that he as such HAS signed, sealed and delivered the said instrument as HIS free and voluntary act, for the uses and purposes therein set forth.

Given under my hand and official seal this 28<sup>th</sup> day of April 2000.



Peter B. Canalia  
Notary Public  
Commission expires Oct. 31, 2000



RELEASE DEED

TO

ADDRESS OF PROPERTY:

MAIL TO:

GEORGE E. COLE  
LEGAL FORMS

" EXHIBIT A"

Lot 4 in Columbus Subdivision, in the Town of Merrillville, Indiana, as shown in Plat Book 50, Page 41 in the Recorder's Office of Lake County, Indiana and a part of the Southeast Quarter of the Northwest Quarter of Section 21, Township 35 North, Range 8 West of the Second Principal Meridian, more particularly described as follows: Commencing at a point on the North line of said Southeast Quarter of the Northwest Quarter that is North 89 degrees 59 minutes 48 seconds West 181.82 feet from the Northeast corner thereof, which point is also the Northeast corner of said Lot 4; thence South 00 degrees 44 minutes 06 seconds East along the East line of Lot 4 which is also the East line of the West 699.28 feet of the East 881.10 feet of said Southeast Quarter of the Northwest Quarter a distance of 600.00 feet to the Southeast corner of said Lot 4; thence North 89 degrees 59 minutes 48 seconds West along the South line of said Lot 4 a distance of 291.28 feet; thence South 00 degrees 44 minutes 06 seconds East a distance of 30.00 feet to the centerline of 80th Avenue, as shown on the recorded plat of said Columbus Subdivision; thence North 89 degrees 59 minutes 48 seconds West along said centerline a distance of 408.00 feet to the West line of said Columbus Subdivision; thence continue North 89 degrees 59 minutes 48 seconds West a distance of 136.44 feet; thence North 00 degrees 44 minutes 06 seconds West parallel to the West line of said Columbus Subdivision a distance of 630.00 feet to the North line of said Southeast Quarter of the Northwest Quarter; thence South 89 degrees 59 minutes 48 seconds East along said North line of said Southeast Quarter of the Northwest Quarter a distance of 135.00 feet to the Northwest corner of said Lot 4; thence continuing 89 degrees 59 minutes 48 seconds East along said North line of the Southeast Quarter of the Northwest Quarter which is also the North line of said Lot 4 a distance of 699.28 feet to the point of beginning, in the Town of Merrillville, Lake County, Indiana, EXCEPTING THEREFROM that part known as Sycamore Cove Block 1 as per plat thereof recorded in Plat Book 77, Page 79 in the Office of the Recorder of Lake County, Indiana, more particularly described by metes and bounds as follows: Part of the Southeast Quarter of the Northwest Quarter of Section 21, Township 35 North, Range 8 West of the Second Principal Meridian, more particularly described as follows: Commencing at the Southeast corner of Sycamore Cove, a planned unit development to the Town of Merrillville, as recorded in Plat Book 76, Page 70 in the Office of the Recorder of Lake County, Indiana; thence North 89 degrees 59 minutes 49 seconds West along the South line of said Sycamore Cove, a distance of 171.99 feet to the point of beginning; thence Northwesterly along a curve concave to the Southwest and having a radius of 60.00 feet (the chord of which bears North 58 degrees 17 minutes 51 seconds West a distance of 90.16 feet) an arc distance of 102.01 feet; thence Northwesterly along a curve concave to the Northeast and having a radius of 15.00 feet (the chord of which curve bears North 02 degrees 59 minutes 30 seconds West a distance of 1.57 feet) an arc distance of 1.57 feet; thence North 00 degrees 00 minutes 11 seconds East a distance of 148.39 feet; thence North 89 degrees 59 minutes 49 seconds West a distance of 397.55 feet; thence South 00 degrees 00 minutes 11 seconds West a distance of 87.43 feet (recorded 87.33 feet); thence North 89 degrees 59 minutes 49 seconds West a distance of 20.00 feet; thence North 00 degrees 00 minutes 11 seconds East a distance of 87.43 feet; thence North 89 degrees 59 minutes 49 seconds West a distance of 25.00 feet; thence South 00 degrees 0 minutes 11 seconds West a distance of 197.33 feet to the South line of said Sycamore Cove; thence North 89 degrees 59 minutes 49 seconds West along the South line of said Sycamore Cove a distance of 7.94 feet; thence South 00 degrees 44 minutes 06 seconds East a distance of 30.00 feet to the centerline of vacated 80th Avenue; thence South 89 degrees 59 minutes 49 seconds East a distance of 408.00 feet along said centerline; thence North 00 degrees 44 minutes 06 seconds West a distance of 30.00 feet to the South line of said Sycamore Cove; thence South 89 degrees 59 minutes 48 seconds East along the South line of said Sycamore Cove a distance of 119.29 feet to the point of beginning, all in the Town of Merrillville, Lake County, Indiana.