

2000 026839

STATE OF INDIANA
LAKE COUNTY
FILED IN RECORD

2000 APR 19 PM 4:10

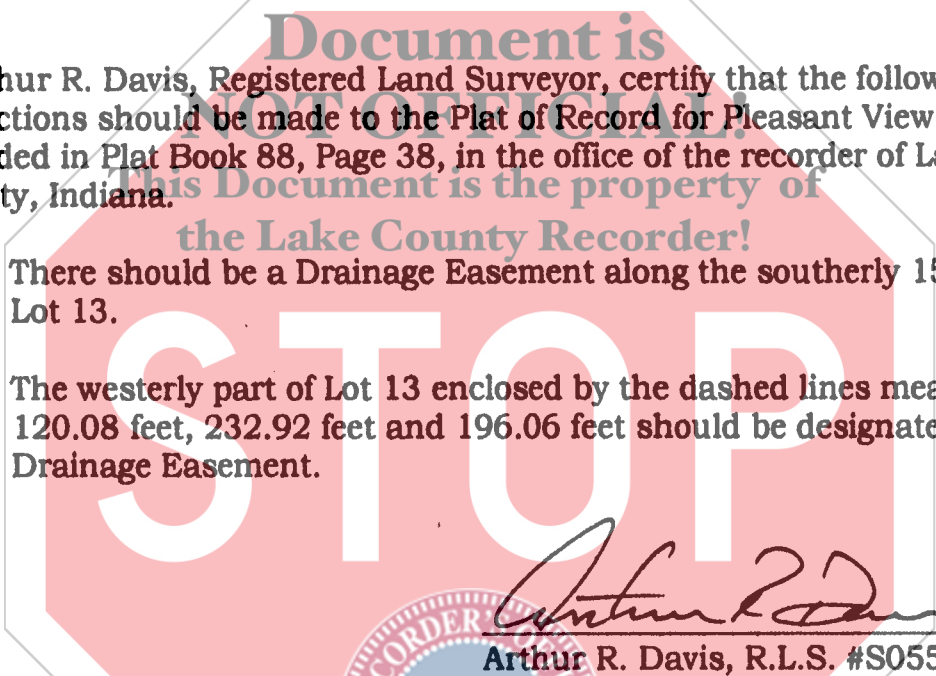
MOFFITT CENTER
RECORDER

Certificate of Correction


Pleasant View Farms
Plat Book 88, Page 38
Lake County, Indiana

I, Arthur R. Davis, Registered Land Surveyor, certify that the following corrections should be made to the Plat of Record for Pleasant View Farms recorded in Plat Book 88, Page 38, in the office of the recorder of Lake County, Indiana.

- 1.) There should be a Drainage Easement along the southerly 15' of Lot 13.
- 2.) The westerly part of Lot 13 enclosed by the dashed lines measuring 120.08 feet, 232.92 feet and 196.06 feet should be designated as a Drainage Easement.



Arthur R. Davis
Arthur R. Davis, R.L.S. #S0555



State of Indiana)
County of Lake) SS:

Before me, the undersigned Notary Public in and for the County and State, personally appeared Arthur R. Davis and acknowledged the execution of the foregoing instrument as his own free and voluntary act and deed.


Douglas F. Homeier
Notary Public

FILED

APR 19 2000

A resident of Lake County, Indiana
My Commission expires: Sept 29, 2007

PETER BENJAMIN
LAKE COUNTY AUDITOR



MAIL TO:
J. K. VAN DRUNEN
175 W 162ND
SOUTH HOLLAND, IL
60473-2099

01196

10.00
E.P.
CS