

5

STATE OF INDIANA
LAKE COUNTY
FILED FOR RECORD

2000 019052

2000 MAR 21 AM 10:32

MORNING W. CARTER
RECORDER

Tract No.: IN-LA-114, 117

SUPPLEMENTAL PIPELINE RIGHT-OF-WAY AGREEMENT

THIS SUPPLEMENTAL AGREEMENT, made this 15th day of JAN, ~~1999~~, 2000, between William Guy Syler and Mary Margaret Syler, hereinafter referred to as "Grantor" (whether one or more), and Williams Communications, Inc., a Delaware Corporation with its principal place of business in Tulsa, Oklahoma as "Grantee".

Whereas, by Easement Contract dated the 4th + 21st day of MARCH, 1941, and recorded in Lake County, State of Indiana, (together with any Supplements, Amendments or Modifications as may have been later granted, all being collectively referred to as the "Original Grant") Grantor (or Grantor's predecessors in interest) has granted and conveyed to Grantee (or Grantee's predecessor in interest) a Right-of-Way and perpetual easement for a pipeline(s) across Grantor's property situated in Lake County, State of Indiana, more particularly described on the attached EXHIBIT "A"; and,

WHEREAS, Grantee requests and Grantor consents (as to the said lands or such portions thereof as Grantor may presently own) to modify, amend, and supplement said Original Grant in the manner set forth below.

NOW, THEREFORE, in the consideration of the sum of ten and more Dollars (\$ 10.00) ~~per acre~~ and other good and valuable consideration, the receipt whereof acknowledged, it is agreed by and between parties hereto that the Original Grant be further modified and amended as follows:

1. In addition to the rights granted to Grantee for pipeline purposes under the Original Grant, Grantor hereby grants to Grantee a perpetual easement over the Williams Right-of-Way to construct, maintain, inspect, operate, protect, repair, replace, change the size of, or remove underground communication systems, together with necessary underground conduits, cables, wires, splicing boxes, and any other necessary appurtenances within the Williams Right-of-Way.

FILED

MAR 20 2000

01351

PETER BENJAMIN
LAKE COUNTY AUDITOR

18-
am
1573

2. During Grantee's installation of the underground facilities and as may be required thereafter, Grantee shall have the right to use such temporary work space parallel to and adjacent to the existing permanent easement as may be reasonably necessary.

EXCEPT AS herein amended, the Original Grant and any previously granted Supplement, Modification, or Amendment is hereby incorporated by reference hereto, ratified, and confirmed in all respects and the terms and conditions thereof shall apply to the communications systems provided for herein.

TO HAVE AND TO HOLD such rights, estates, and privileges unto Grantee, its successors and assigns. The terms, conditions and provisions of this contract shall be legally binding and extend upon heirs, executors, administrators, personal representatives, successors and assigns of the parties hereto. The easement and rights herein granted may be leased or assigned in whole or in part. GRANTOR represents that the above-described premise is rented to n/a, whose tenancy expires .

IN WITNESS WHEREOF, the parties have executed this document the day and year first above written.

WITNESS

Don Clark

GRANTOR(S)

William Guy Syler
William Guy Syler

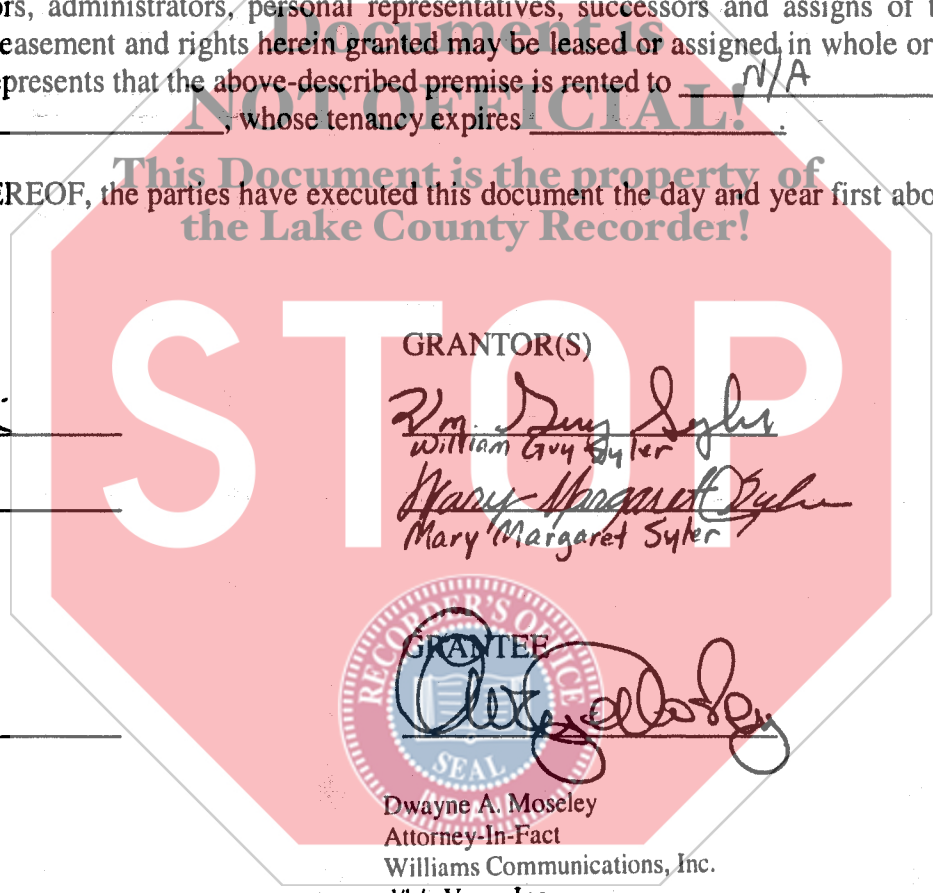
Mary Margaret Syler
Mary Margaret Syler



GRANTEE

Dwayne A. Moseley

Dwayne A. Moseley
Attorney-In-Fact
Williams Communications, Inc.
d/b/a Vyvx, Inc.




Cross-reference: Recorded plat or last deed of record:
Book: Page:
Document No.: 912489
This instrument was prepared by: Charles T. Plake, Esq.
One Williams Center, Suite 4100, Tulsa, OK 74172

EXHIBIT "A"

All that part of the West half of the Northwest Quarter of Section 12, Township 34 North, Range 9 West, lying South to the center line of the macadamized highway running Southeasterly and Northwesterly through said half quarter section, containing 40.90 acres, be the same more or less;

AND that part of the East half of the Northeast Quarter of Section 11, Township 34 North, Range 9 West of the Second Principal Meridian, Lake County, Indiana, lying South of the center line of the Macadamized highway (running Southeasterly and Northwesterly through said half quarter) and excepting therefrom the following described tract of land: Commencing at the Northwest corner of said East half of the Northeast Quarter; thence running South a distance of 622.13 feet; thence East parallel with the North line of said section, a distance of 731 feet to the center line of the macadamized highway; thence Northwesterly along the center line of said macadamized highway, a distance of 773.83 feet to the North line of said section; thence West on said section line a distance of 257.5 feet, to the place of beginning, containing exclusive of the exception described herein, 55.90 acres, be the same more or less;

EXCEPTING part of the East half of the Northeast Quarter of Section 11, Township 34 North, Range 9 West of the 2nd P. M., Lake County, Indiana, more particularly described as follows: Commencing at a point 622.13 feet South of the Northwest corner of the East half of the Northeast Quarter of said section 725 feet to the center line of a public highway, thence Southeasterly along the center line of said highway 21.45 feet, thence Westerly and along a fence line 763 feet to a point 2.0 feet due South of the place of beginning, thence North 2.0 feet to the place of beginning, in Lake County, Indiana.



INDIVIDUAL ACKNOWLEDGMENT

STATE OF INDIANA)
)
) SS
COUNTY OF LAKE)

On this 1st day of January, 2000, personally appeared before me
Day Month Year

William Guy Syler personally known to me or who has produced D.L.
(name of person acknowledging) (type of identification)

as identification who acknowledged that he executed the foregoing instrument and that the same
(he/she)

is his free act and deed.
(his/her)




DOUGLAS W. TATMAN
Res. of Marion Co.
Comm. Exp. 11-7-2007

Douglas W. Tatman
Notary Public

Name: DOUGLAS W. TATMAN

County of Residence: MARION

Expiration of Commission: 11-7-07



INDIVIDUAL ACKNOWLEDGMENT

STATE OF INDIANA)
)
) SS
COUNTY OF LAKE)

On this 1st day of January, 2000, personally appeared before me
Day Month Year

Mary Margaret Syler personally known to me or who has produced D.L.
(name of person acknowledging) (type of identification)

as identification who acknowledged that She executed the foregoing instrument and that the same
(he/she)

is her free act and deed.
(his/her)



DOUGLAS W. TATMAN
Res. of Marion Co.
Comm. Exp. 11-7-2007

Douglas W. Tatman
Notary Public

Name: DOUGLAS W. TATMAN

County of Residence: MARION

Expiration of Commission: 11-7-07


INDIVIDUAL ACKNOWLEDGMENT

STATE OF INDIANA)
)
COUNTY OF Marion) ss

On this 11th day of Feb., 2000, personally appeared before me
Day Month Year

Dwayne A. Moseley,
Attorney-In-Fact personally known to me or who has produced _____
(name of person acknowledging) (type of identification)

as identification who acknowledged that He executed the foregoing instrument and that the same
(he/she)
is his free act and deed.
(his/her)



Michael Monschein
Notary Public

Name: MICHAEL MONSCHIEIN
County of Residence: Res. of Marion Co.
Expiration of Commission: Comm. Exp. 8-11-2007

This Instrument prepared by and should be returned after recording to:

Williams Communications, Inc.
6450 English Ave.
Indianapolis, IN 46219